

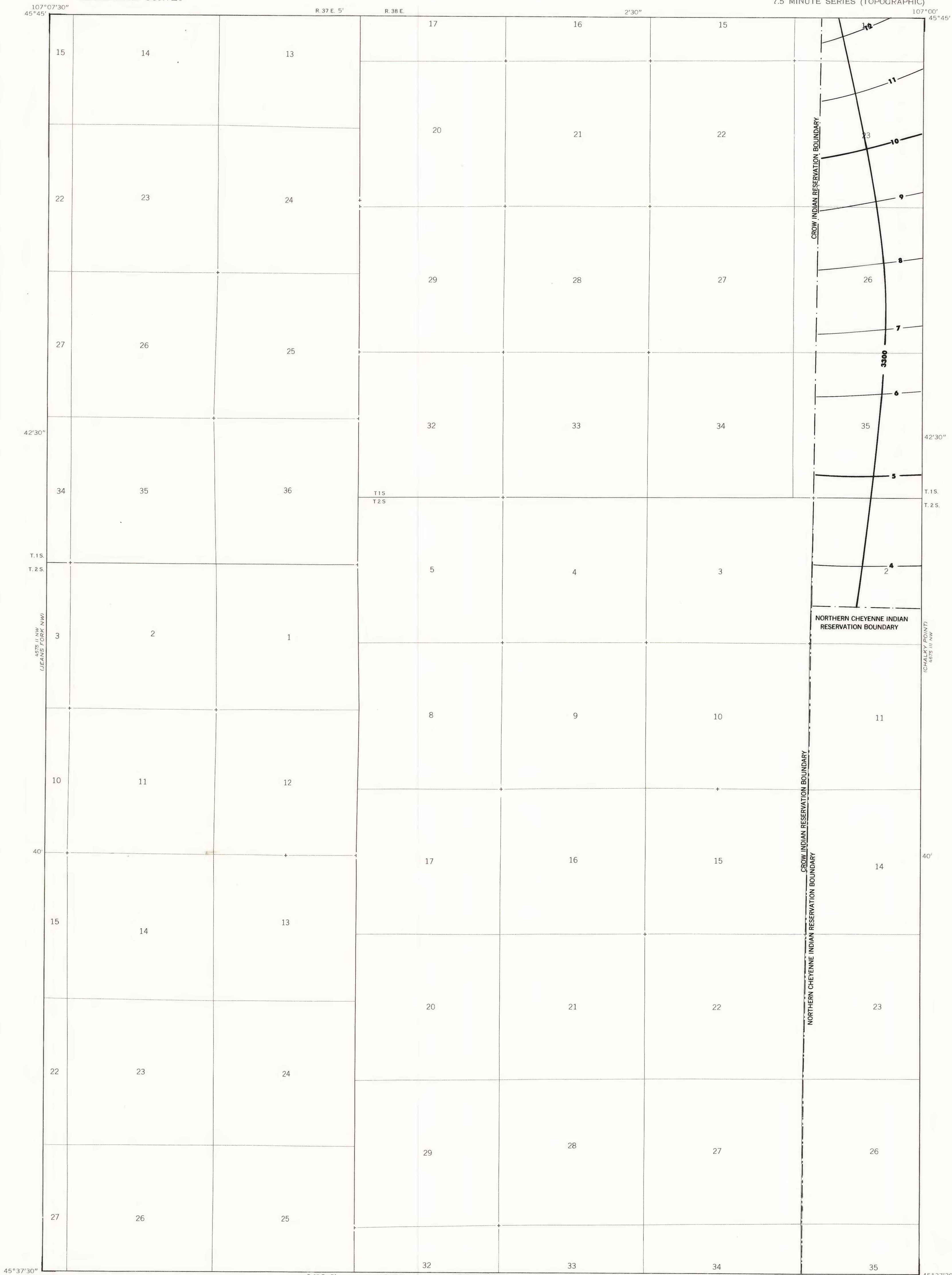
OPEN-FILE REPORT  
This report has not been edited for conformity with  
U.S. Geological Survey editorial standards or  
stratigraphic nomenclature.

EXPLANATION

ISOPACHS OF THE COAL BED—Showing thickness, in  
feet. Isopach interval 1 foot.


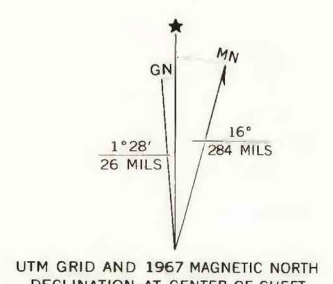
STRUCTURE CONTOUR—Drawn on top of the coal bed.  
Contour interval 20 feet (6.1 m). Datum is mean sea  
level.

To convert feet to meters, multiply feet by 0.3048.



Base map from U.S. Geological Survey, 1967

Compiled in 1977



**COAL RESOURCE OCCURRENCE MAP OF THE JEANS FORK NE  
QUADRANGLE, BIG HORN COUNTY, MONTANA**

BY  
**COLORADO SCHOOL OF MINES RESEARCH INSTITUTE  
1979**