UNITED STATES
DEPARTMENT OF THE INTERIOR
GEOLOGICAL SURVEY

NORTH STACEY SCHOOL QUADRANGLE
MONTANA
7.5 MINUTE SERIES (TOPOGRAPHIC)

OPEN FILE REPORT 79-016
PLATE 15 OF 22

OPEN-FILE REPORT
This report has not been edited for conformity with U.S. Geological Survey editorial standards or stratigraphic nomenclature.



Base map from U.S. Geological Survey, 1973

Compiled in 1977

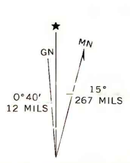

UTM GRID AND 1973 MAGNETIC NORTH DECLINATION AT CENTER OF SHEET

SCALE 1:24 000

1 ½ 0 1 MILE

1000 0 1000 2000 3000 4000 5000 6000 7000 FEET

1 .5 0 1 KILOMETRE

QUADRANGLE LOCATION

EXPLANATION

NON-FEDERAL COAL LAND—Land for which the Federal Government does not own the coal rights.

SL

STRIPPING-LIMIT LINE—Boundary for surface mining of the coal bed (in this quadrangle, the 500-foot overburden isopach). Arrows point toward the area suitable for surface mining. Recovery factor of 85 percent within that area in this quadrangle.

B

BOUNDARY OF COAL 5 FEET OR MORE THICK—Drawn along the outcrop of coal bed and/or the inferred contact between burned and unburned coal, and/or the 5-foot isopach. Arrows point toward area of coal 5 feet or more thick.

+

POINT OF MEASUREMENT ON COAL BED

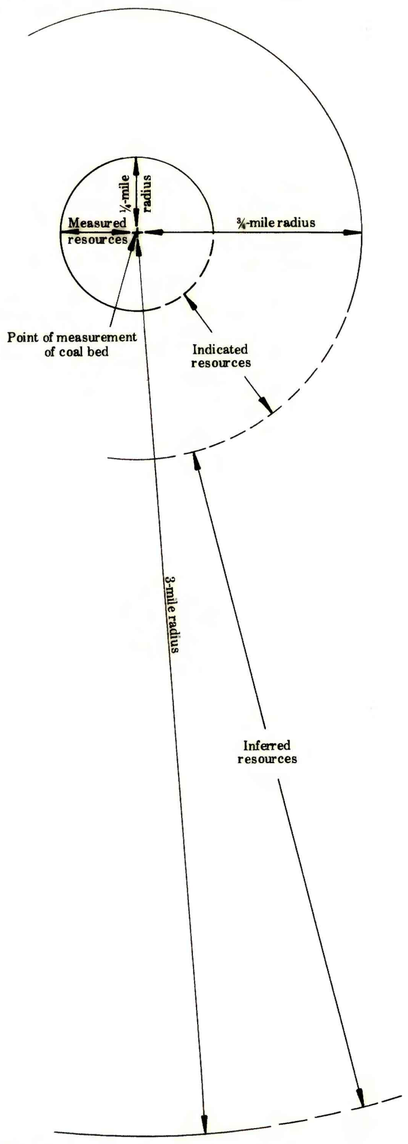

DIAGRAM SHOWING COMPONENT AREAS OF IDENTIFIED RESOURCES—Shows arcuate boundary lines enclosing areas of measured, indicated, and inferred coal resources. Boundaries of areas are dashed where projected from an adjacent quadrangle. Areas of measured, indicated, or inferred resources may be present without their outer boundaries being shown.

RB	R(85%)	
0.49	0.42	(Measured resources)
0.90	0.77	(Indicated resources)
0.23	0.19	(Inferred resources)

IDENTIFIED COAL RESOURCES—Showing totals for Reserve Base (RB) and Reserves (R), in millions of short tons, for each section or part(s) of a section of Federal coal land within the stripping-limit line. Dash indicates no resources in that category. Reserve Base (RB) X the Recovery Factor (85 percent) = Reserves (R).

RB	
—	(Measured resources)
—	(Indicated resources)
1.44	(Inferred resources)

IDENTIFIED COAL RESOURCES—Showing totals for Reserve Base (RB), in millions of short tons, for each section or part(s) of a section of Federal coal land outside the stripping-limit line. Dash indicates no resources in that category.

To convert short tons to metric tons, multiply short tons by 0.9072.

To convert feet to meters, multiply feet by 0.3048.

To convert miles to kilometers, multiply miles by 1.61.

NOTE: Recovery factors have not been established for underground development of coal in this quadrangle. Therefore, Reserves (R) were not calculated for the coal bed in areas outside the stripping-limit line.

COAL RESOURCE OCCURRENCE MAP OF THE NORTH STACEY SCHOOL QUADRANGLE, CUSTER AND POWDER RIVER COUNTIES, MONTANA

BY

COLORADO SCHOOL OF MINES RESEARCH INSTITUTE

1979

PLATE 15

AREAL DISTRIBUTION AND TONNAGE MAP OF IDENTIFIED RESOURCES OF THE KNOBLOCH COAL BED