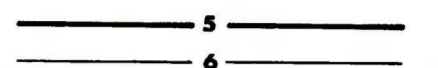


OPEN-FILE REPORT
This report has not been edited for conformity with
U.S. Geological Survey editorial standards or
stratigraphic nomenclature.

EXPLANATION

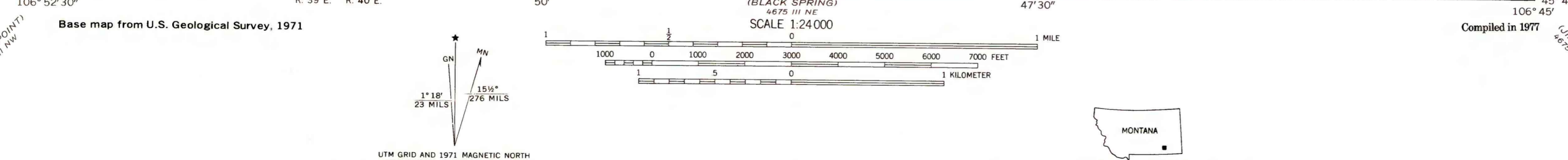
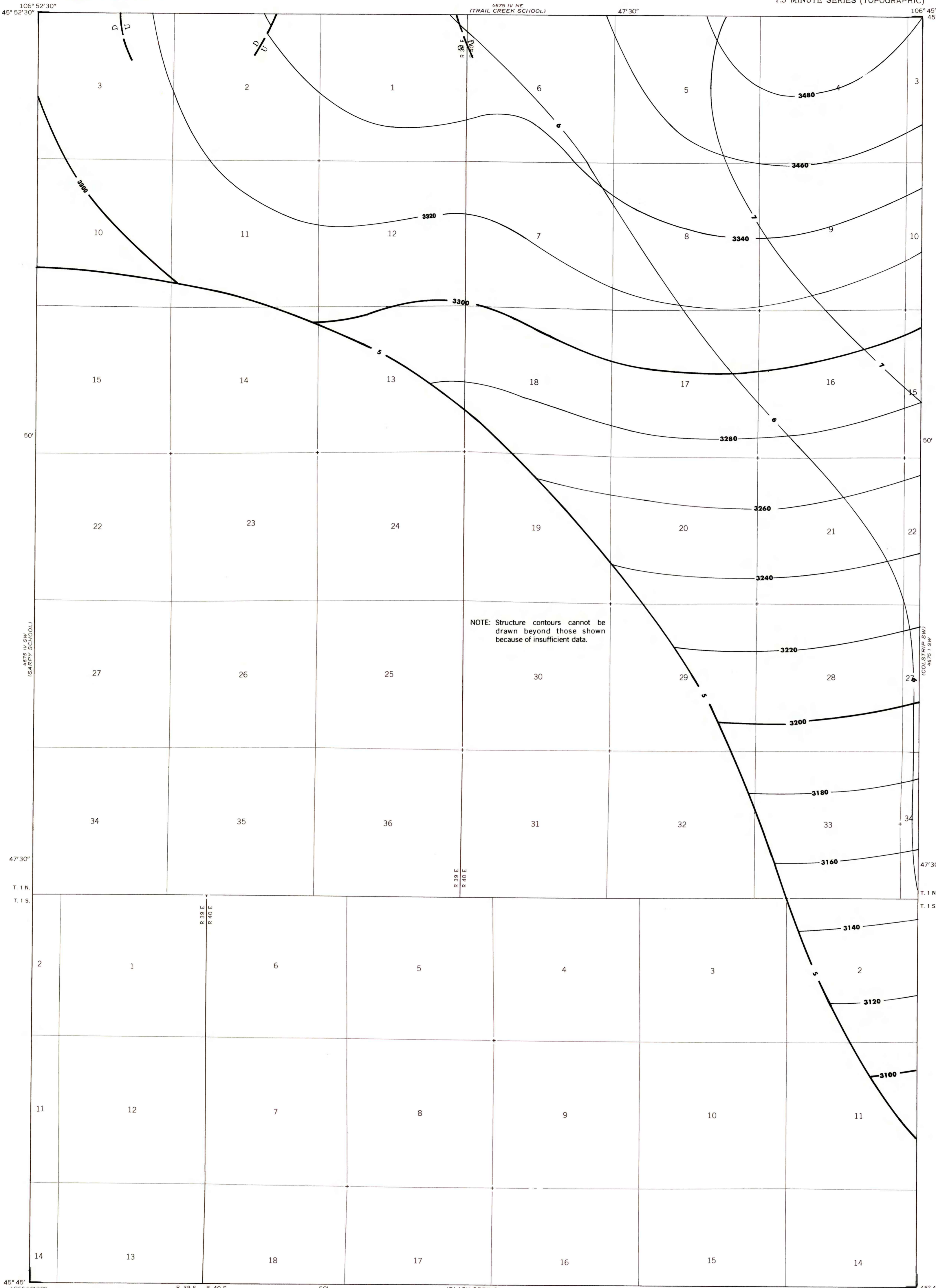


ISOPACHS OF THE COAL BED—Showing thickness, in
feet. Isopach interval 1 foot.

STRUCTURE CONTOURS—Drawn on the top of the coal
bed. Dashed where projected beyond boundary of coal.
Contour interval 20 feet (6.1 m). Datum is mean sea
level.

FAULT—Dashed where approximately located. U, up-
thrown side; D, downthrown side.

To convert feet to meters, multiply feet by 0.3048.



**COAL RESOURCE OCCURRENCE MAP OF THE ROUGH DRAW
QUADRANGLE, ROSEBUD COUNTY, MONTANA**
BY
COLORADO SCHOOL OF MINES RESEARCH INSTITUTE
1979