COMPOSITE COLUMNAR SECTION

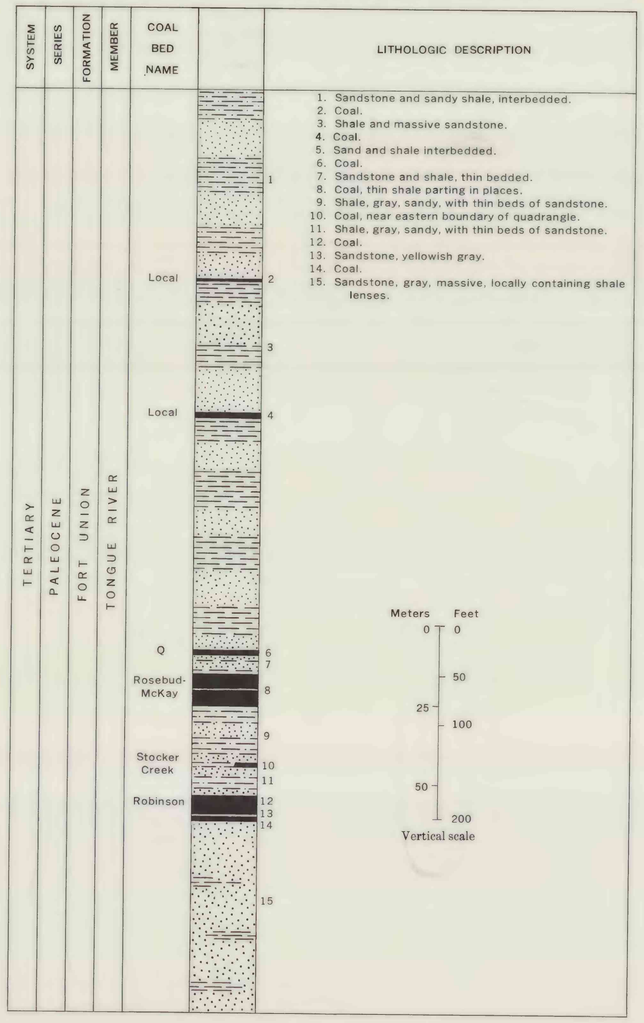

CORRELATION OF COAL BEDS IN DRILL HOLES, COMPOSITE SECTIONS, AND MEASURED SECTIONS

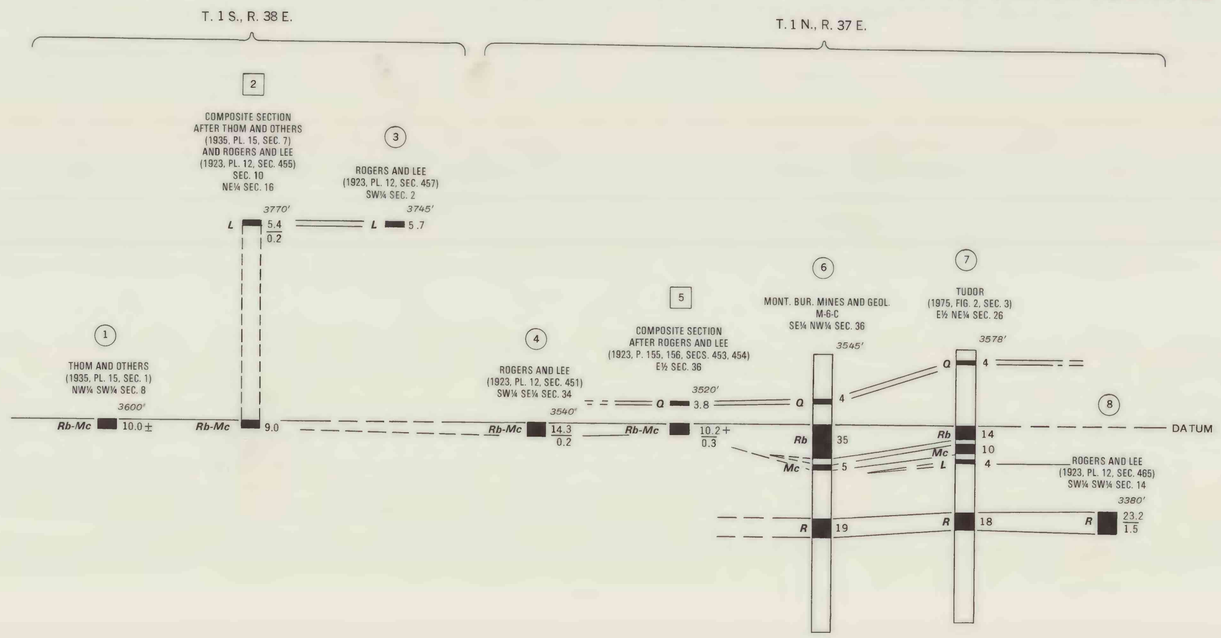

EXPLANATION

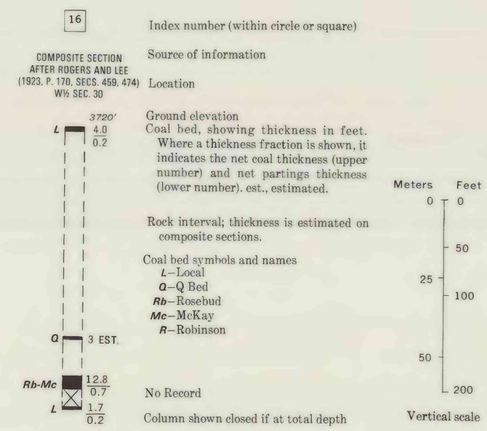

REFERENCES

Montana Bureau of Mines and Geology, 1977, open-file well logs available at Montana Bureau of Mines and Geology, Billings, Montana.

Rogers, G. S., and Lee, W. T., 1923, Geology of the Tullock Creek coal field, Rosebud and Big Horn Counties, Montana; U.S. Geol. Survey Bull. 749, 181 p.

Thom, W. T., Jr., and others, 1935, Geology of Big Horn County and the Crow Indian Reservation, Montana: U.S. Geol. Survey Bull. 856, 200 p.

Tudor, M. S., 1975, Geologic exploration and development of coal in the Sarpy Creek area, Big Horn County, Montana, in Energy resources of Montana: Montana Geol. Soc. 22nd annual publication, p. 159-164.

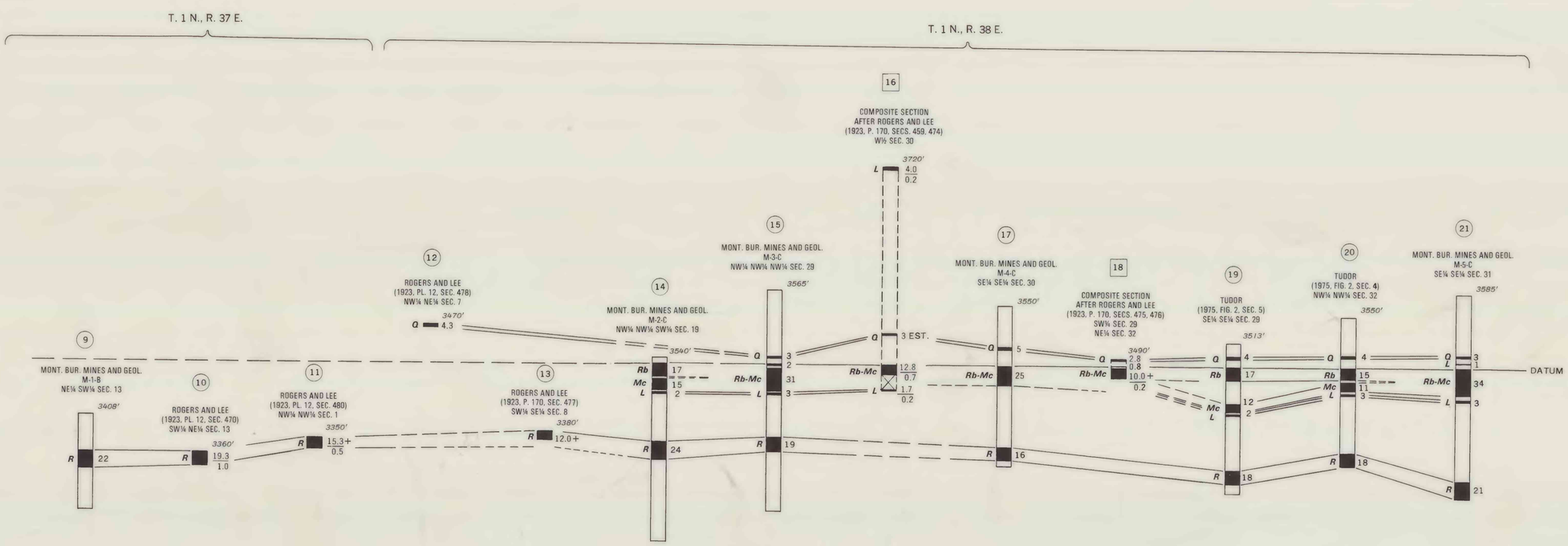

COAL RESOURCE OCCURRENCE MAP OF THE WOLF SCHOOL QUADRANGLE, BIG HORN AND TREASURE COUNTIES, MONTANA

BY

COLORADO SCHOOL OF MINES RESEARCH INSTITUTE

1979

UNITED STATES
DEPARTMENT OF THE INTERIOR
GEOLOGICAL SURVEY

OPEN FILE REPORT 79-020
PLATE 3 OF 17

This report has not been edited for conformity with U.S. Geological Survey editorial standards or stratigraphic nomenclature.

Compiled in 1977

PLATE 3
COAL DATA SHEET