UNITED STATES
DEPARTMENT OF THE INTERIOR
GEOLOGICAL SURVEY

WHITE TAIL BUTTE QUADRANGLE
WYOMING–CAMPBELL CO.
7.5 MINUTE SERIES (TOPOGRAPHIC)

OPEN FILE REPORT 79-021
PLATE 7 OF 39

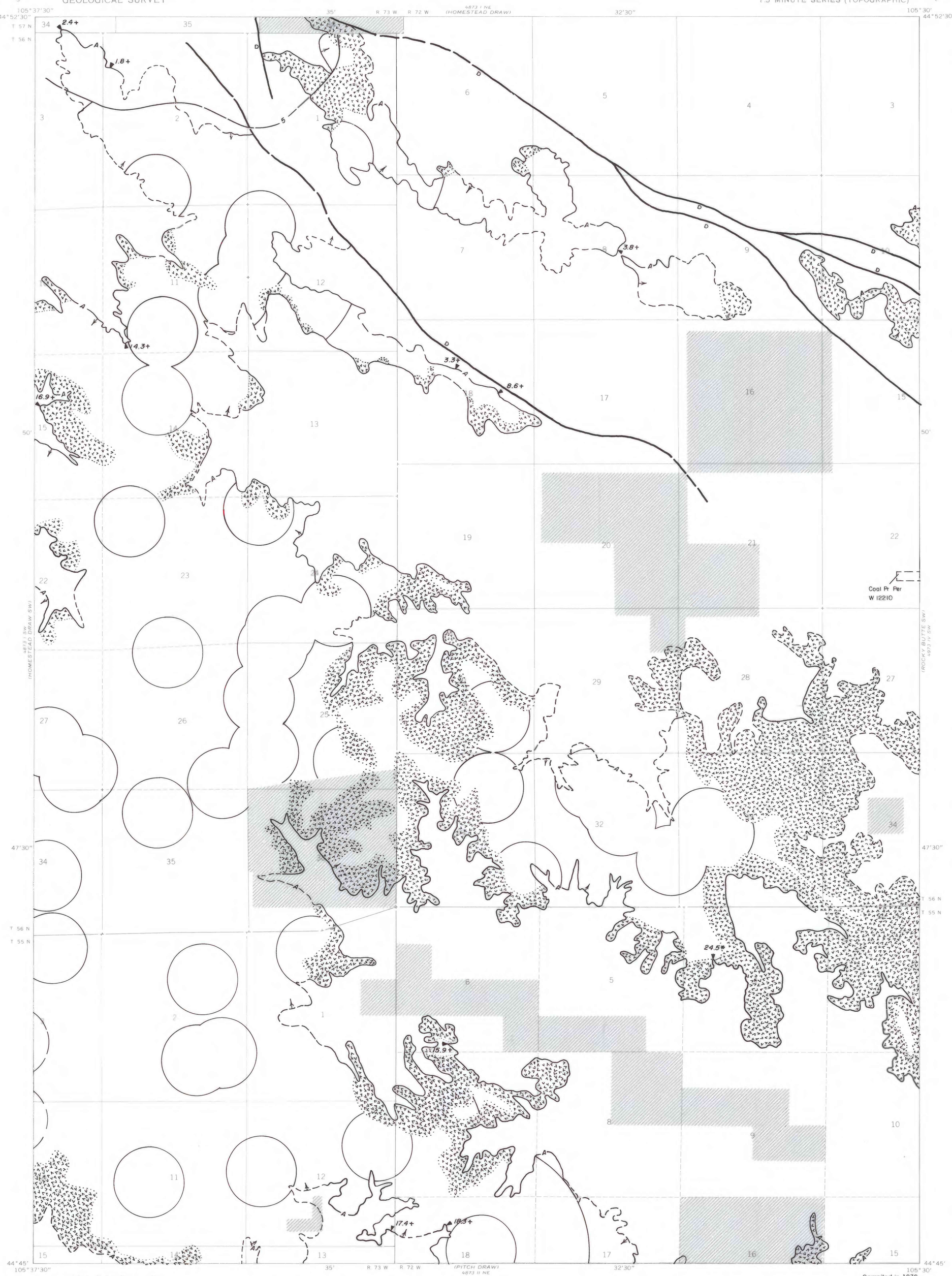


Base from U.S. Geological Survey, 1971

Compiled in 1978

SCALE 1:24 000

1 MILE

7000 FEET

1 KILOMETER

0°24'
7 MILS

14½°
258 MILS

UTM GRID AND 1971 MAGNETIC NORTH DECLINATION AT CENTER OF SHEET

WYOMING

QUADRANGLE LOCATION

## EXPLANATION

NON-FEDERAL COAL LAND

COAL PROSPECTING PERMIT-Coal Pr. Per.

TRACE OF COAL BED OUTCROP-Arrow points toward the coal-bearing area. "V" symbol indicates burned rock with dotted line showing limit of burning.

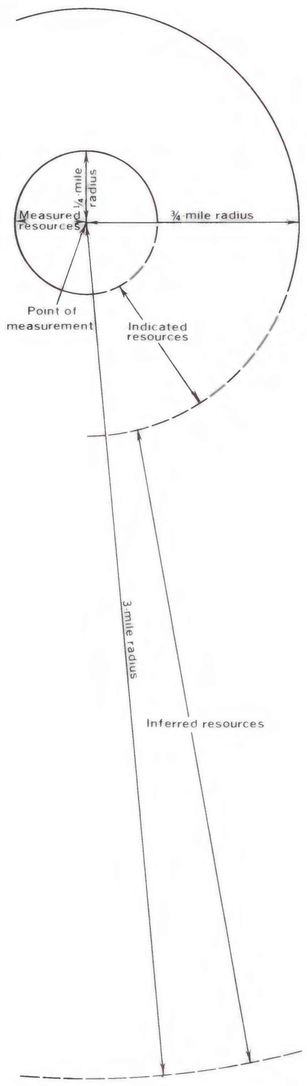


BOUNDARY LINES-Enclosing areas of measured, indicated and inferred coal resources of the coal bed. Dashed where projected from adjacent quadrangles.

To convert miles to kilometers multiply miles by 1.609.

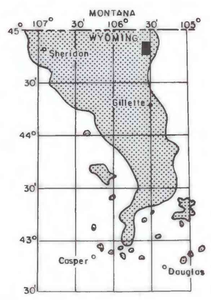


MAP SHOWING LOCATION OF THE WHITE TAIL BUTTE QUADRANGLE AND THE POWDER RIVER BASIN KNOWN RECOVERABLE COAL RESOURCE AREA (STIPPLED), WYOMING

This report has not been edited for conformity with Geological Survey editorial standards or stratigraphic nomenclature.

# COAL RESOURCE OCCURRENCE MAP OF THE WHITE TAIL BUTTE QUADRANGLE, CAMPBELL COUNTY, WYOMING

BY

IntraSearch

1978

PLATE 7
AREAL DISTRIBUTION OF IDENTIFIED RESOURCES OF ANDERSON COAL BED