UNITED STATES
DEPARTMENT OF THE INTERIOR
GEOLOGICAL SURVEY

WHITE TAIL BUTTE QUADRANGLE
WYOMING—CAMPBELL CO.
7.5 MINUTE SERIES (TOPOGRAPHIC)

OPEN FILE REPORT 79-021
PLATE 30 OF 39

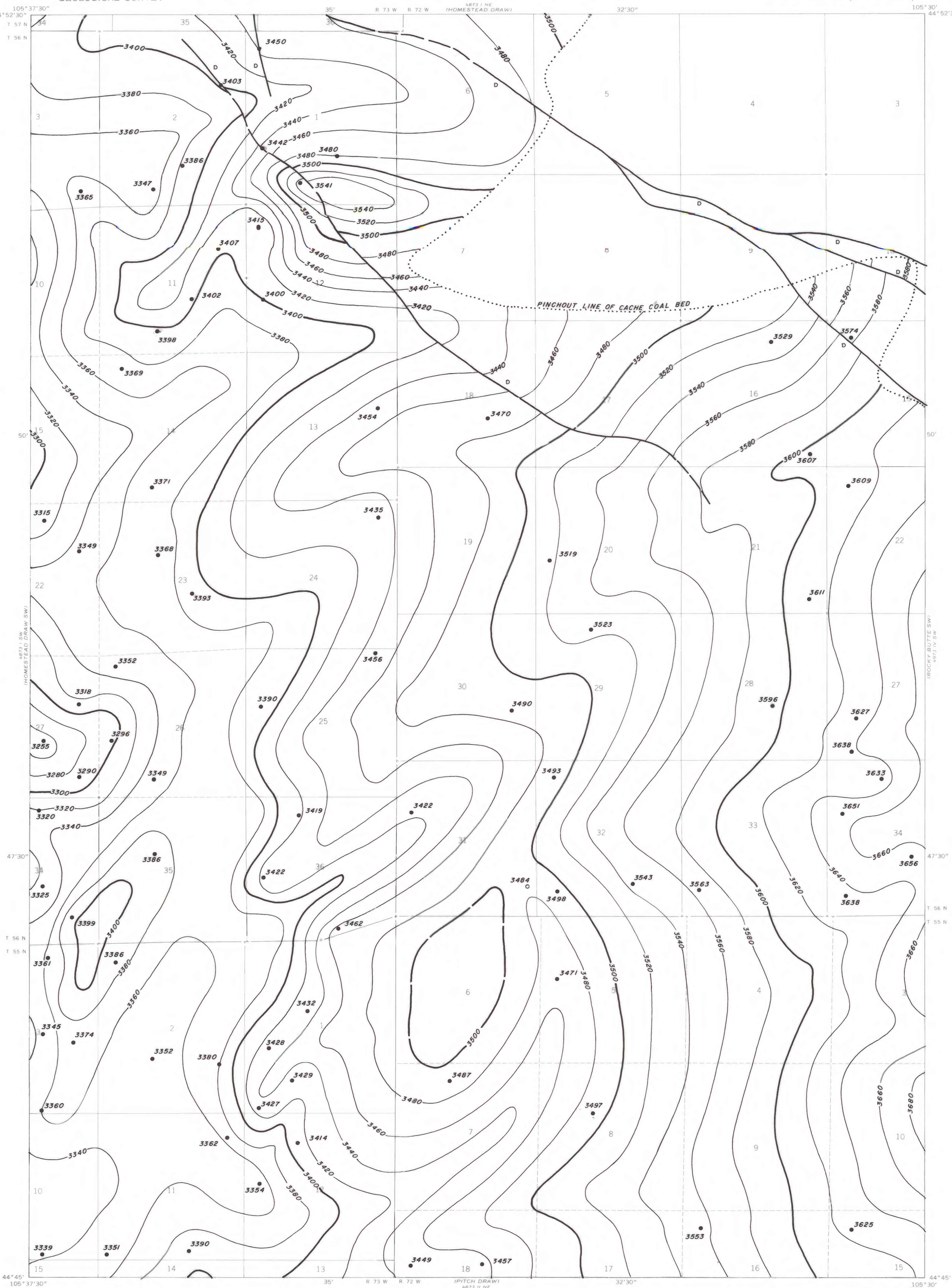

Base from U.S. Geological Survey, 1971

Compiled in 1978

EXPLANATION

3600
3620

STRUCTURE CONTOURS-Drawn on top of coal bed. Contour interval 20 feet. Datum is mean sea level. Dashed where coal is burned or eroded.

3574

DRILL HOLE-Showing elevation at top of coal bed, in feet.

To convert feet to meters, multiply feet by 0.3048.

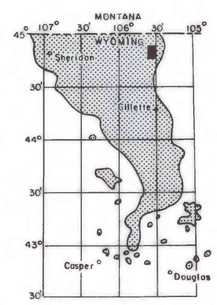

MAP SHOWING LOCATION OF THE WHITE TAIL BUTTE QUADRANGLE AND THE POWDER RIVER BASIN KNOWN RECOVERABLE COAL RESOURCE AREA (STIPPLED), WYOMING



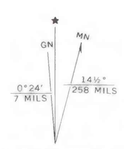

UTM GRID AND 1971 MAGNETIC NORTH DECLINATION AT CENTER OF SHEET



QUADRANGLE LOCATION

This report has not been edited for conformity with Geological Survey editorial standards or stratigraphic nomenclature.

COAL RESOURCE OCCURRENCE MAP OF THE WHITE TAIL BUTTE QUADRANGLE, CAMPBELL COUNTY, WYOMING

BY
IntraSearch
1978

PLATE 30
STRUCTURE CONTOUR MAP
OF THE CACHE COAL BED