UNITED STATES
DEPARTMENT OF THE INTERIOR
GEOLOGICAL SURVEY

WHITE TAIL BUTTE QUADRANGLE
WYOMING–CAMPBELL CO.
7.5 MINUTE SERIES (TOPOGRAPHIC)

OPEN FILE REPORT 79-021
PLATE 31 OF 39

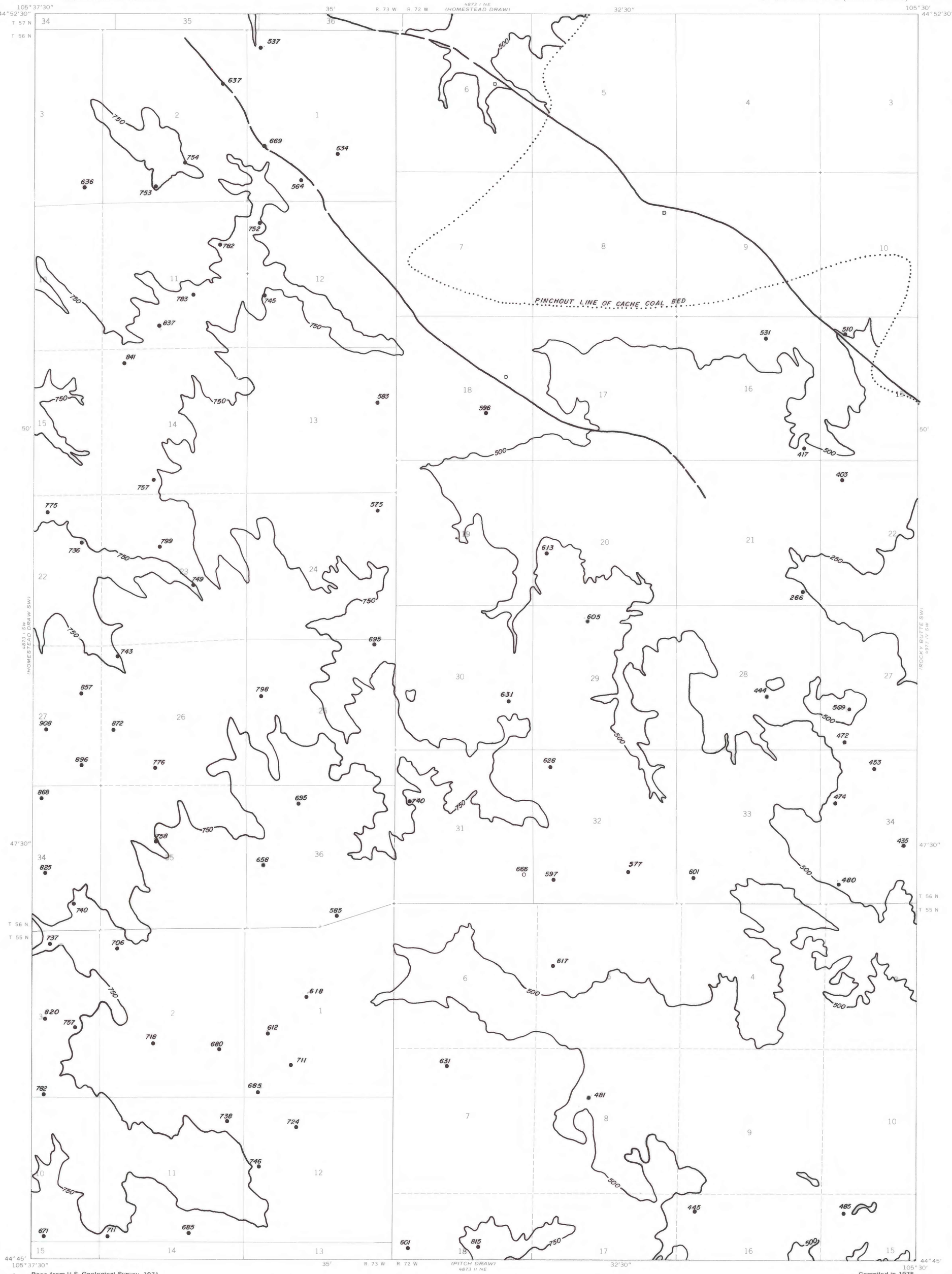

Base from U.S. Geological Survey, 1971

Compiled in 1978

EXPLANATION

500

OVERBURDEN ISOPACH-Showing thickness of overburden, in feet, from the surface to the top of the coal bed. Isopach interval 100 feet.

531

DRILL HOLE-Showing thickness of overburden, in feet, from the surface to top of coal bed.

To convert feet to meters, multiply feet by 0.3048.

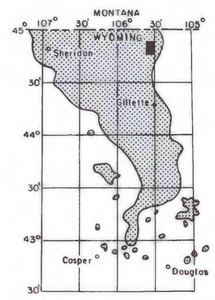

MAP SHOWING LOCATION OF THE WHITE TAIL BUTTE QUADRANGLE AND THE POWDER RIVER BASIN KNOWN RECOVERABLE COAL RESOURCE AREA (STIPPLED), WYOMING



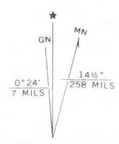

UTM GRID AND 1971 MAGNETIC NORTH DECLINATION AT CENTER OF SHEET

QUADRANGLE LOCATION

This report has not been edited for conformity with Geological Survey editorial standards or stratigraphic nomenclature.

COAL RESOURCE OCCURRENCE MAP OF THE WHITE TAIL BUTTE QUADRANGLE, CAMPBELL COUNTY, WYOMING

BY

intraSearch

1978

PLATE 31
ISOPACH MAP OF OVERBURDEN OF CACHE COAL BED