

EXPLANATION

NON-FEDERAL COAL LAND

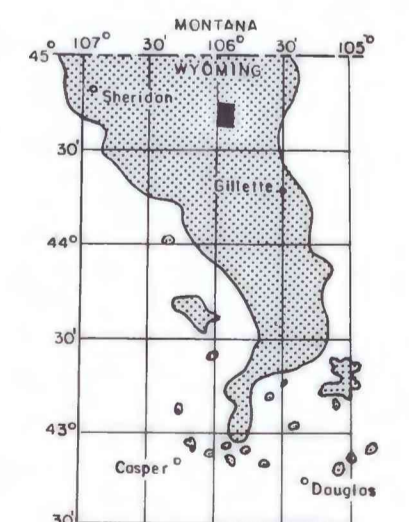
TOTAL RESERVE BASE (RB) AND HYPOTHETICAL RESOURCES (Hyp) OF COAL PER SECTION—in millions of short tons.

To convert short tons to metric tonnes, multiply short tons by 0.9072.

To convert short tons to metric tonnes, multiply short tons by 0.9072.

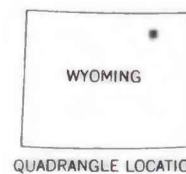
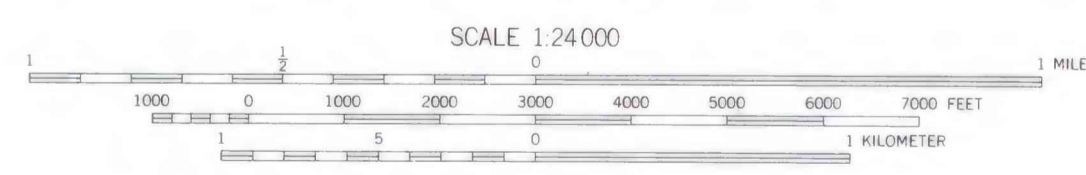
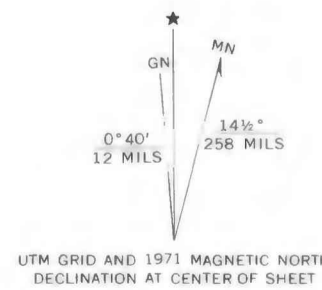
4	3	2	1
5	6		
6	6		
7	6		

SECTION OF LAND—Showing lots and lot numbers.



MAP SHOWING LOCATION OF THE LAREY DRAW QUADRANGLE AND THE POWDER RIVER BASIN KNOWN RECOVERABLE COAL RESOURCE AREA (STIPPLED), WYOMING

This report has not been edited for conformity with U.S. Geological Survey editorial standards or stratigraphic nomenclature.



COAL RESOURCE OCCURRENCE MAP OF THE LAREY DRAW QUADRANGLE, CAMPBELL COUNTY, WYOMING

BY
IntraSearch
1978