COMPOSITE COLUMNAR SECTION



1. Sh; green to black, silty
2. Coal
3. Sh; dk gn, sdy, mdy, ss-sltst intbd
4. Coal
5. Mdst; gy, sft, ss str, v f gr, carb strg
6. Coal
7. Sltst; gy, sft, sh str near base, carb str
8. Coal
9. Sltst; gy, sft, sh str, carb str, f gr
10. Coal
11. Mdst; gy, sft, up part shy, sltst-ss intbd, carb strg
12. Coal
13. Sltst; gy, sft, ss and shy str, carb str
14. Coal
15. Ss; v f gr, sltst near top, carb frag, sft, mdy
16. Coal
17. Mdst; gy sft intbd coal and brn sh
18. Ss; v f gr, grd to mdst, carb mat, xbd
19. Mdst-ss intbd; mdst dk gy, carb mat, ss lt gy, f gr
20. Coal
21. Mdst-ss intbd; carb mat, sft, f gr, lt gy ss/sltst intbd, hd mdst bd
22. Coal
23. Ss; sh bd at top, num mdst sltst bd, v f gr, lt gy
24. Coal
25. Mdst / intbd sltst; dk gy, sft f pyr, carb mat, sdy
26. Ss; lt gy, f gr, carb mat, dk str, carb, grd to mdst, slty mtx, shy str 1-5'
27. Coal
28. Sh, md gy, sft intbd ss ft thk in mid thd of sctn
29. Coal
30. Sh, m gy, sft
31. Coal

EXPLANATION



Index number

Company and well name
Well location
Elevation of Drill hole at surface

No record

Rock interval

Coal bed, showing thickness in feet

Coal bed names
- Norfolk
- Smith
- Swartz
- Anderson
- Canyon
- Upper Canyon
- Lower Canyon
- Cook
- Wall
- Pawnee
- Cache
- Wildcat
- Moyer
- Oedekoven
- Local



UNITED STATES
DEPARTMENT OF THE INTERIOR
GEOLOGICAL SURVEY

CORRELATION OF COAL BEDS IN DRILL HOLES

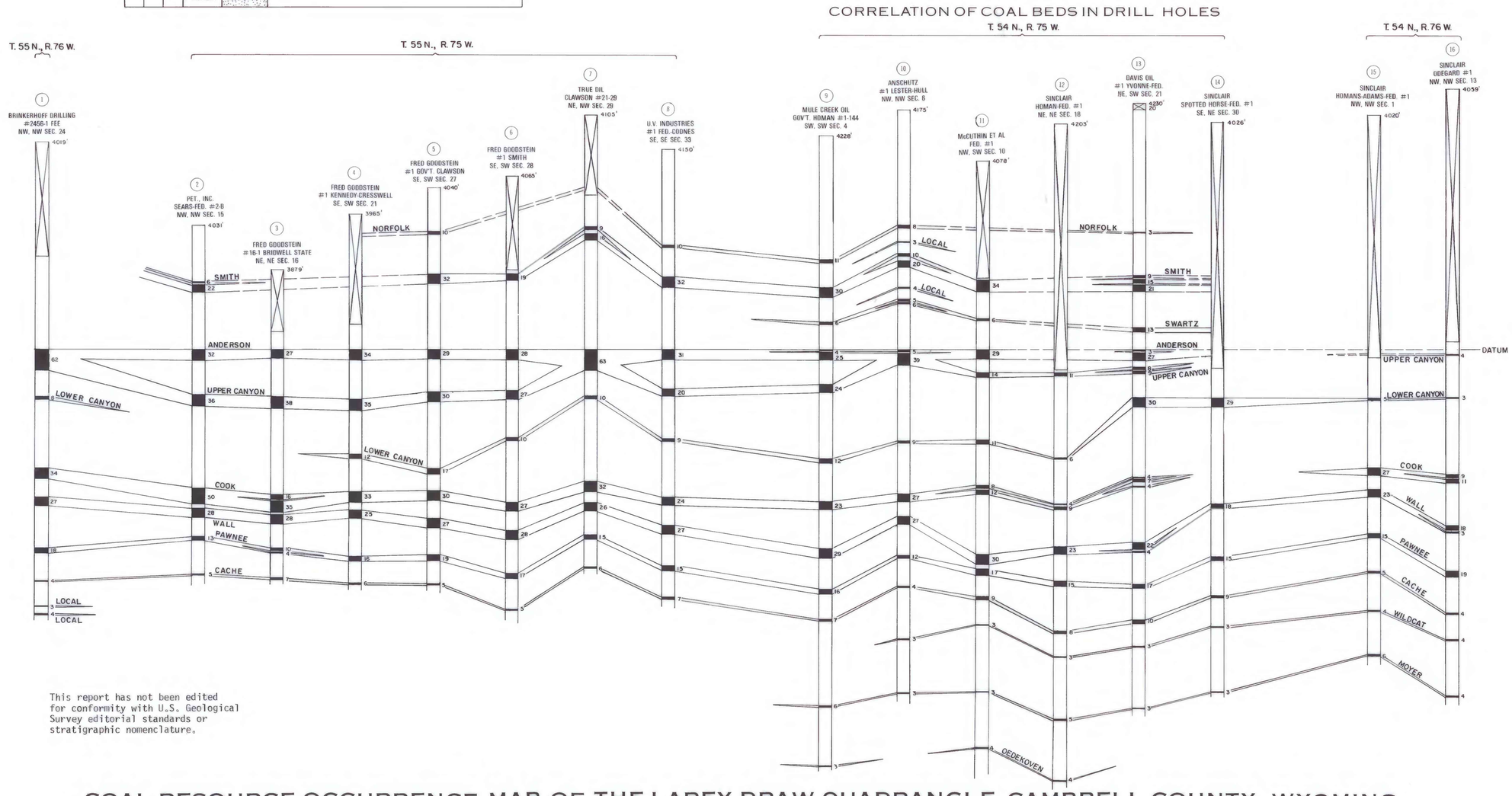

This report has not been edited for conformity with U.S. Geological Survey editorial standards or stratigraphic nomenclature.

PLATE 3
COAL DATA SHEET

COAL RESOURCE OCCURRENCE MAP OF THE LAREY DRAW QUADRANGLE, CAMPBELL COUNTY, WYOMING

BY

IntraSearch

1978

OPEN FILE REPORT 79-023
PLATE 3 OF 54