


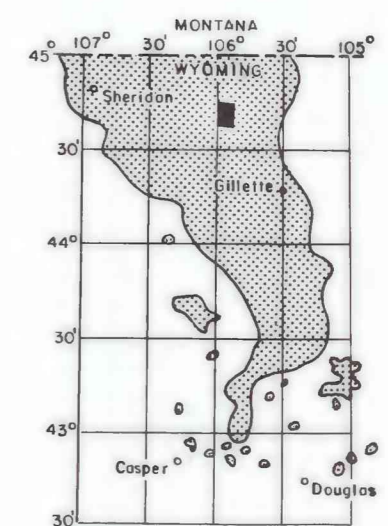

EXPLANATION

 NON-FEDERAL COAL LAND—Coal tonnages not evaluated.

RB (Measured)
5.31 (Indicated)
11.47 (Inferred)
2.49

IDENTIFIED RESOURCES OF COAL BED—In millions of short tons. Dash indicates no resources in that category. Reserve Base (RB) x the recovery factor (95%) = Reserves (R).

To convert short tons to metric tonnes, multiply short tons by 0.9072.

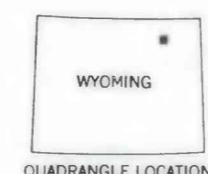
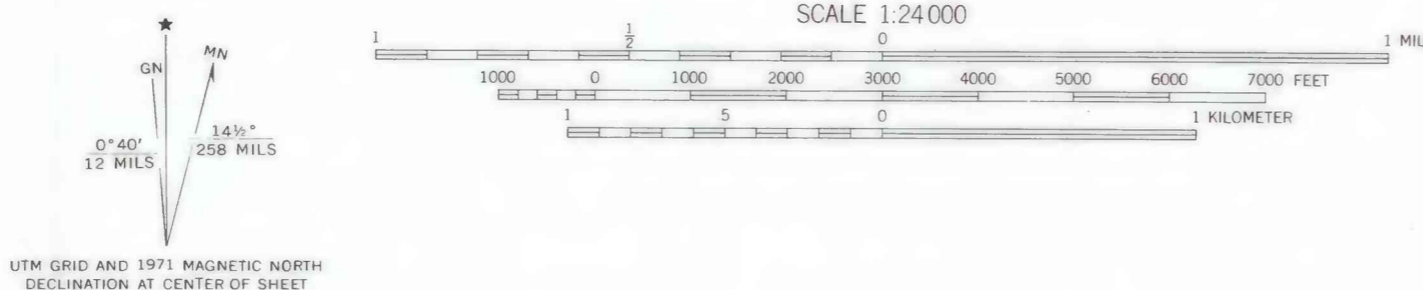


MAP SHOWING LOCATION OF THE LAREY DRAW QUADRANGLE AND THE POWDER RIVER BASIN KNOWN RECOVERABLE COAL RESOURCE AREA (STIPPLED), WYOMING

This report has not been edited for conformity with U.S. Geological Survey editorial standards or stratigraphic nomenclature.

Base from U.S. Geological Survey, 1971

Compiled in 1978



COAL RESOURCE OCCURRENCE MAP OF THE LAREY DRAW QUADRANGLE, CAMPBELL COUNTY, WYOMING

BY
IntraSearch
1978

PLATE 38
IDENTIFIED RESOURCES OF
COOK COAL BED