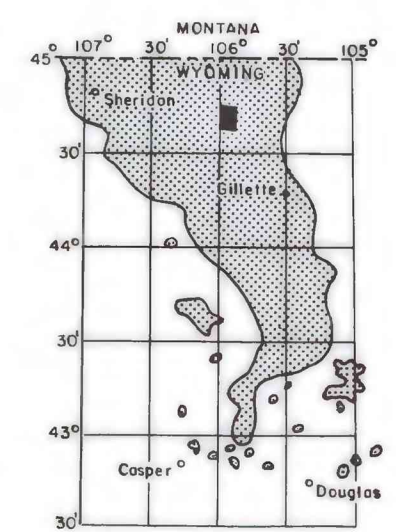


EXPLANATION

————— 25 —————
————— 20 —————
ISOPACHS OF COAL BED—Showing
thickness in feet, interval
5 feet.

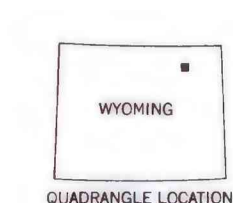
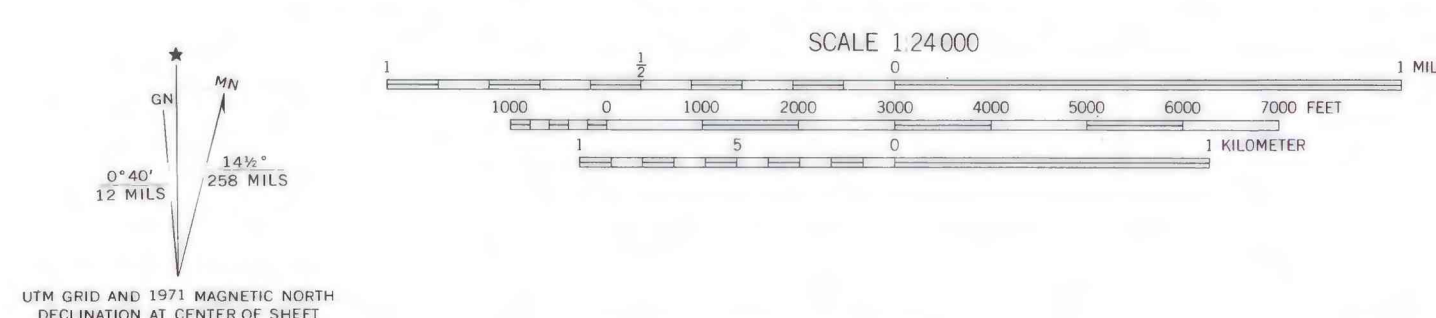
● 27
● 28
● 29
● 30
● 31
● 32
● 33
● 34
● 35
● 36
● 37
● 38
● 39
● 40
● 41
● 42
● 43
● 44
● 45
● 46
● 47
● 48
● 49
● 50
● 51
● 52
● 53
● 54
● 55
● 56
● 57
● 58
● 59
● 60
● 61
● 62
● 63
● 64
● 65
● 66
● 67
● 68
● 69
● 70
● 71
● 72
● 73
● 74
● 75
● 76
● 77
● 78
● 79
● 80
● 81
● 82
● 83
● 84
● 85
● 86
● 87
● 88
● 89
● 90
● 91
● 92
● 93
● 94
● 95
● 96
● 97
● 98
● 99
● 100
● 101
● 102
● 103
● 104
● 105
● 106
● 107
● 108
● 109
● 110
● 111
● 112
● 113
● 114
● 115
● 116
● 117
● 118
● 119
● 120
● 121
● 122
● 123
● 124
● 125
● 126
● 127
● 128
● 129
● 130
● 131
● 132
● 133
● 134
● 135
● 136
● 137
● 138
● 139
● 140
● 141
● 142
● 143
● 144
● 145
● 146
● 147
● 148
● 149
● 150
● 151
● 152
● 153
● 154
● 155
● 156
● 157
● 158
● 159
● 160
● 161
● 162
● 163
● 164
● 165
● 166
● 167
● 168
● 169
● 170
● 171
● 172
● 173
● 174
● 175
● 176
● 177
● 178
● 179
● 180
● 181
● 182
● 183
● 184
● 185
● 186
● 187
● 188
● 189
● 190
● 191
● 192
● 193
● 194
● 195
● 196
● 197
● 198
● 199
● 200
● 201
● 202
● 203
● 204
● 205
● 206
● 207
● 208
● 209
● 210
● 211
● 212
● 213
● 214
● 215
● 216
● 217
● 218
● 219
● 220
● 221
● 222
● 223
● 224
● 225
● 226
● 227
● 228
● 229
● 230
● 231
● 232
● 233
● 234
● 235
● 236
● 237
● 238
● 239
● 240
● 241
● 242
● 243
● 244
● 245
● 246
● 247
● 248
● 249
● 250
● 251
● 252
● 253
● 254
● 255
● 256
● 257
● 258
● 259
● 260
● 261
● 262
● 263
● 264
● 265
● 266
● 267
● 268
● 269
● 270
● 271
● 272
● 273
● 274
● 275
● 276
● 277
● 278
● 279
● 280
● 281
● 282
● 283
● 284
● 285
● 286
● 287
● 288
● 289
● 290
● 291
● 292
● 293
● 294
● 295
● 296
● 297
● 298
● 299
● 300
● 301
● 302
● 303
● 304
● 305
● 306
● 307
● 308
● 309
● 310
● 311
● 312
● 313
● 314
● 315
● 316
● 317
● 318
● 319
● 320
● 321
● 322
● 323
● 324
● 325
● 326
● 327
● 328
● 329
● 330
● 331
● 332
● 333
● 334
● 335
● 336
● 337
● 338
● 339
● 340
● 341
● 342
● 343
● 344
● 345
● 346
● 347
● 348
● 349
● 350
● 351
● 352
● 353
● 354
● 355
● 356
● 357
● 358
● 359
● 360
● 361
● 362
● 363
● 364
● 365
● 366
● 367
● 368
● 369
● 370
● 371
● 372
● 373
● 374
● 375
● 376
● 377
● 378
● 379
● 380
● 381
● 382
● 383
● 384
● 385
● 386
● 387
● 388
● 389
● 390
● 391
● 392
● 393
● 394
● 395
● 396
● 397
● 398
● 399
● 400
● 401
● 402
● 403
● 404
● 405
● 406
● 407
● 408
● 409
● 410
● 411
● 412
● 413
● 414
● 415
● 416
● 417
● 418
● 419
● 420
● 421
● 422
● 423
● 424
● 425
● 426
● 427
● 428
● 429
● 430
● 431
● 432
● 433
● 434
● 435
● 436
● 437
● 438
● 439
● 440
● 441
● 442
● 443
● 444
● 445
● 446
● 447
● 448
● 449
● 450
● 451
● 452
● 453
● 454
● 455
● 456
● 457
● 458
● 459
● 460
● 461
● 462
● 463
● 464
● 465
● 466
● 467
● 468
● 469
● 470
● 471
● 472
● 473
● 474
● 475
● 476
● 477
● 478
● 479
● 480
● 481
● 482
● 483
● 484
● 485
● 486
● 487
● 488
● 489
● 490
● 491
● 492
● 493
● 494
● 495
● 496
● 497
● 498
● 499
● 500
● 501
● 502
● 503
● 504
● 505
● 506
● 507
● 508
● 509
● 510
● 511
● 512
● 513
● 514
● 515
● 516
● 517
● 518
● 519
● 520
● 521
● 522
● 523
● 524
● 525
● 526
● 527
● 528
● 529
● 530
● 531
● 532
● 533
● 534
● 535
● 536
● 537
● 538
● 539
● 540
● 541
● 542
● 543
● 544
● 545
● 546
● 547
● 548
● 549
● 550
● 551
● 552
● 553
● 554
● 555
● 556
● 557
● 558
● 559
● 560
● 561
● 562
● 563
● 564
● 565
● 566
● 567
● 568
● 569
● 570
● 571
● 572
● 573
● 574
● 575
● 576
● 577
● 578
● 579
● 580
● 581
● 582
● 583
● 584
● 585
● 586
● 587
● 588
● 589
● 590
● 591
● 592
● 593
● 594
● 595
● 596
● 597
● 598
● 599
● 600
● 601
● 602
● 603
● 604
● 605
● 606
● 607
● 608
● 609
● 610
● 611
● 612
● 613
● 614
● 615
● 616
● 617
● 618
● 619
● 620
● 621
● 622
● 623
● 624
● 625
● 626
● 627
● 628
● 629
● 630
● 631
● 632
● 633
● 634
● 635
● 636
● 637
● 638
● 639
● 640
● 641
● 642
● 643
● 644
● 645
● 646
● 647
● 648
● 649
● 650
● 651
● 652
● 653
● 654
● 655
● 656
● 657
● 658
● 659
● 660
● 661
● 662
● 663
● 664
● 665
● 666
● 667
● 668
● 669
● 670
● 671
● 672
● 673
● 674
● 675
● 676
● 677
● 678
● 679
● 680
● 681
● 682
● 683
● 684
● 685
● 686
● 687
● 688
● 689
● 690
● 691
● 692
● 693
● 694
● 695
● 696
● 697
● 698
● 699
● 700
● 701
● 702
● 703
● 704
● 705
● 706
● 707
● 708
● 709
● 710
● 711
● 712
● 713
● 714
● 715
● 716
● 717
● 718
● 719
● 720
● 721
● 722
● 723
● 724
● 725
● 726
● 727
● 728
● 729
● 730
● 731
● 732
● 733
● 734
● 735
● 736
● 737
● 738
● 739
● 740
● 741
● 742
● 743
● 744
● 745
● 746
● 747
● 748
● 749
● 750
● 751
● 752
● 753
● 754
● 755
● 756
● 757
● 758
● 759
● 760
● 761
● 762
● 763
● 764
● 765
● 766
● 767
● 768
● 769
● 770
● 771
● 772
● 773
● 774
● 775
● 776
● 777
● 778
● 779
● 780
● 781
● 782
● 783
● 784
● 785
● 786
● 787
● 788
● 789
● 790
● 791
● 792
● 793
● 794
● 795
● 796
● 797
● 798
● 799
● 800
● 801
● 802
● 803
● 804
● 805
● 806
● 807
● 808
● 809
● 810
● 811
● 812
● 813
● 814
● 815
● 816
● 817
● 818
● 819
● 820
● 821
● 822
● 823
● 824
● 825
● 826
● 827
● 828
● 829
● 830
● 831
● 832
● 833
● 834
● 835
● 836
● 837
● 838
● 839
● 840
● 841
● 842
● 843
● 844
● 845
● 846
● 847
● 848
● 849
● 850
● 851
● 852
● 853
● 854
● 855
● 856
● 857
● 858
● 859
● 860
● 861
● 862
● 863
● 864
● 865
● 866
● 867
● 868
● 869
● 870
● 871
● 872
● 873
● 874
● 875
● 876
● 877
● 878
● 879
● 880
● 881
● 882
● 883
● 884
● 885
● 886
● 887
● 888
● 889
● 890
● 891
● 892
● 893
● 894
● 895
● 896
● 897
● 898
● 899
● 900
● 901
● 902
● 903
● 904
● 905
● 906
● 907
● 908
● 909
● 910
● 911
● 912
● 913
● 914
● 915
● 916
● 917
● 918
● 919
● 920
● 921
● 922
● 923
● 924
● 925
● 926
● 927
● 928
● 929
● 930
● 931
● 932
● 933
● 934
● 935
● 936
● 937
● 938
● 939
● 940
● 941
● 942
● 943
● 944
● 945
● 946
● 947
● 948
● 949
● 950
● 951
● 952
● 953
● 954
● 955
● 956
● 957
● 958
● 959
● 960
● 961
● 962
● 963
● 964
● 965
● 966
● 967
● 968
● 969
● 970
● 971
● 972
● 973
● 974
● 975
● 976
● 977
● 978
● 979
● 980
● 981
● 982
● 983
● 984
● 985
● 986
● 987
● 988
● 989
● 990
● 991
● 992
● 993
● 994
● 995
● 996
● 997
● 998
● 999
● 1000

To convert feet to meters,
multiply feet by 0.3048.



MAP SHOWING LOCATION OF THE
LAREY DRAW QUADRANGLE AND
THE POWDER RIVER BASIN KNOWN
RECOVERABLE COAL RESOURCE
AREA (STIPPLED), WYOMING

Compiled in 1978



**COAL RESOURCE OCCURRENCE MAP OF THE LAREY DRAW
QUADRANGLE, CAMPBELL COUNTY, WYOMING**

BY
IntraSearch
1978

PLATE 39
ISOPACH AND MINING RATIO
MAP OF
WALL COAL BED