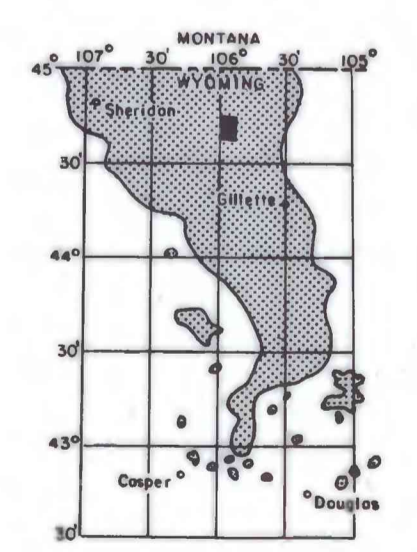
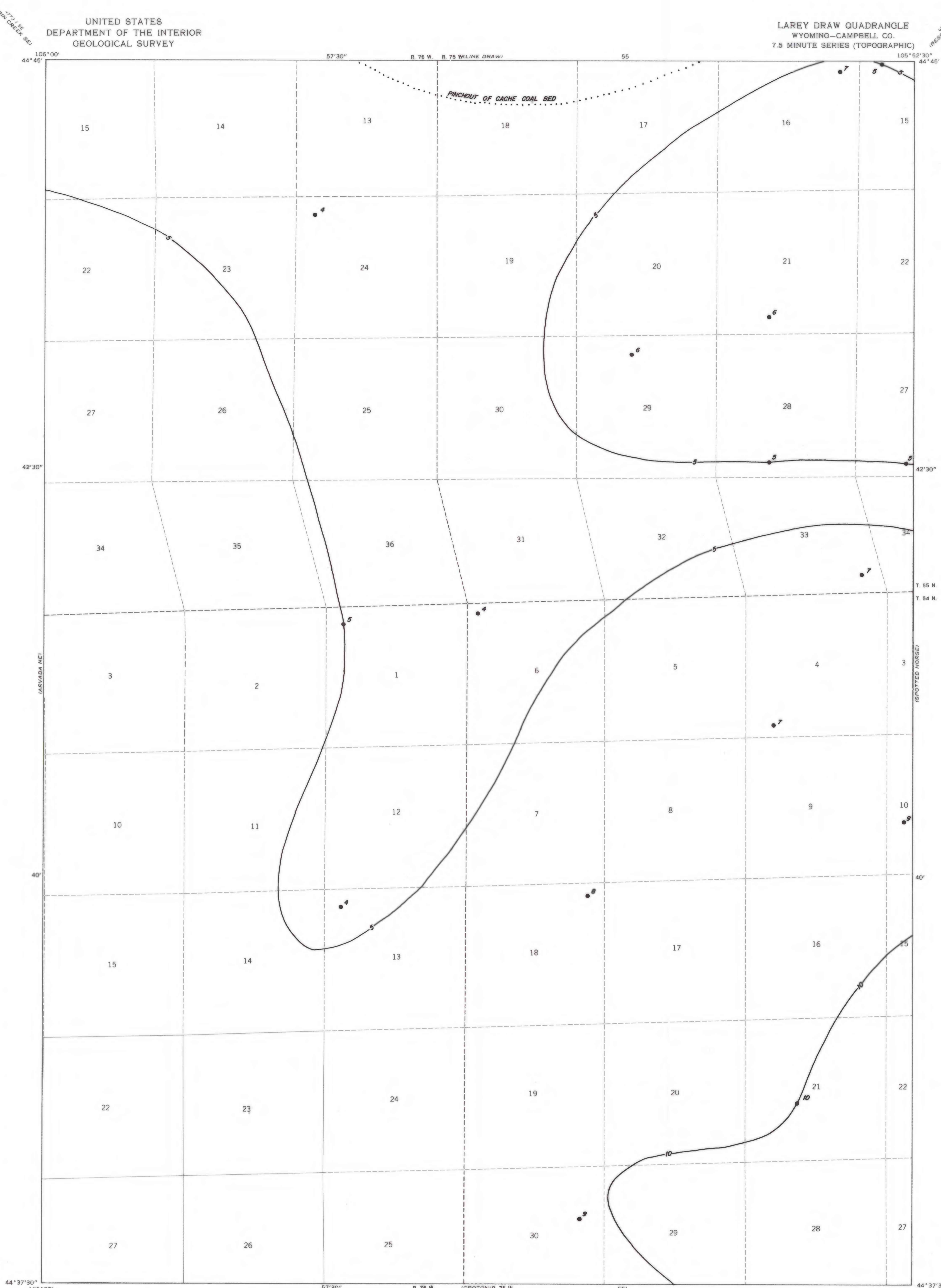


EXPLANATION

— 10 —  
ISOPACHS OF COAL BED—Showing  
thickness in feet, interval  
5 feet.

• 8  
DRILL HOLE—Showing coal thickness  
in feet.

To convert feet to meters,  
multiply feet by 0.3048.

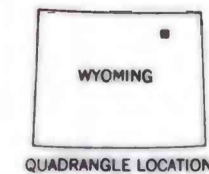
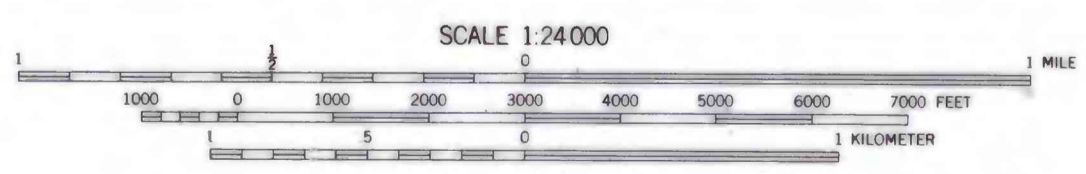
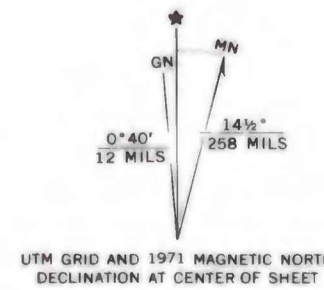


MAP SHOWING LOCATION OF THE  
LAREY DRAW QUADRANGLE AND  
THE POWDER RIVER BASIN KNOWN  
RECOVERABLE COAL RESOURCE  
AREA (STIPPLED), WYOMING

This report has not been edited  
for conformity with U.S. Geological  
Survey editorial standards or  
stratigraphic nomenclature.

COAL RESOURCE OCCURRENCE MAP OF THE LAREY DRAW  
QUADRANGLE, CAMPBELL COUNTY, WYOMING

BY  
IntraSearch  
1978



Base from U.S. Geological Survey, 1971

Compiled in 1978