

EXPLANATION

OIL AND GAS TEST HOLE

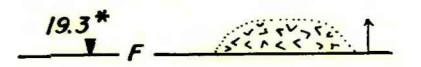
Showing index number of hole on plate 3 of CRO map and drill hole data, in feet.

GL—Ground level elevation
NR—No record
R—Rock interval
C—Coal interval
TD—Total depth

DRILL HOLE DATA SYMBOLS

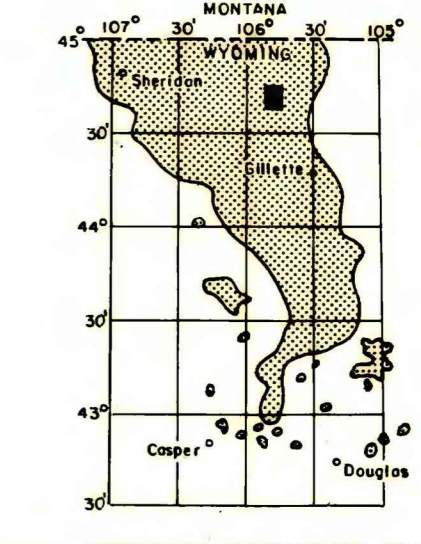
- F—Felix
- N—Norfolk
- S—Smith
- Sw—Swartz
- A—Anderson
- C—Canyon
- UC—Upper Canyon
- LC—Lower Canyon
- Co—Cook
- UCo—Upper Cook
- LCo—Lower Cook
- W—Wall
- P—Pawnee
- UP—Upper Pawnee
- LP—Lower Pawnee
- Ca—Cache
- M—Moyer
- O—Odekoven
- L—Local

COAL BED SYMBOLS AND NAMES



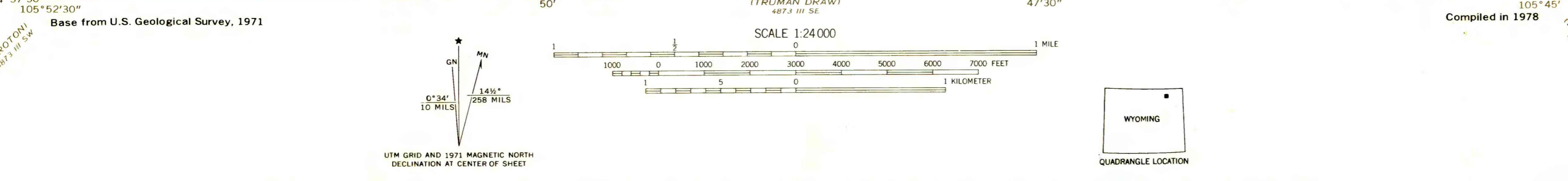
TRACE OF COAL BED OUTCROP—Showing coal thickness in feet, measured at triangle. Asterisk indicates measured section was used in isopach mapping. Arrow points toward the coal-bearing area. "v" symbol indicates burned rock with dotted line showing limit of burning.

To convert feet to meters, multiply feet by 0.3048.



MAP SHOWING LOCATION OF THE SPOTTED HORSE QUADRANGLE AND THE POWDER RIVER BASIN KNOWN RECOVERABLE COAL RESOURCE AREA (STIPPLED), WYOMING

This report has not been edited for conformity with U.S. Geological Survey editorial standards or stratigraphic nomenclature.



COAL RESOURCE OCCURRENCE MAP OF THE SPOTTED HORSE QUADRANGLE, CAMPBELL COUNTY, WYOMING

BY
IntraSearch
1978