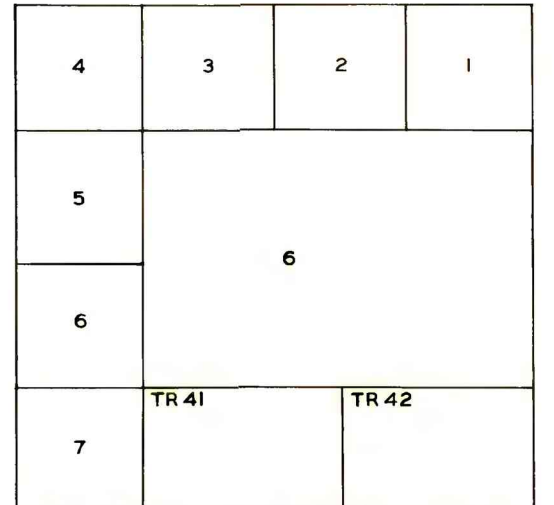


EXPLANATION

NON-FEDERAL COAL LAND

TOTAL RESERVE BASE (RB) OF  
FEDERAL COAL PER SECTION-In  
millions of short tons.

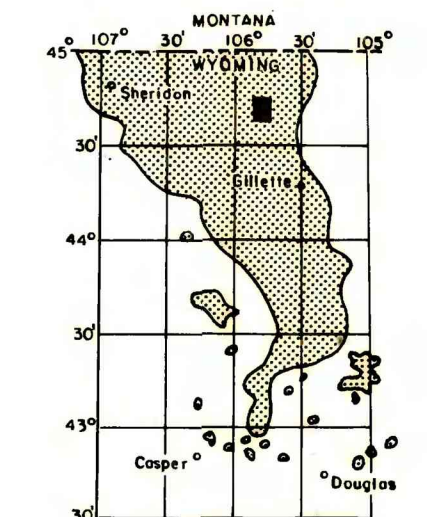
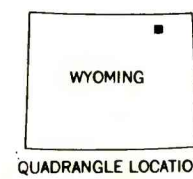
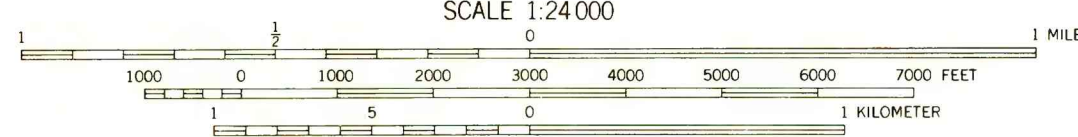
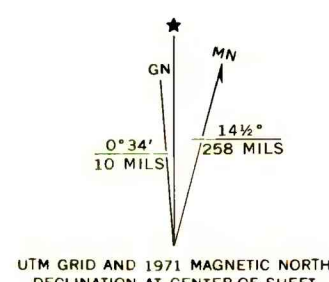
To convert short tons to metric  
tonnes, multiply short tons  
by 0.9072.



SECTION OF LAND—Showing lots and lot  
numbers, tracts and tract numbers.

Base from U.S. Geological Survey, 1971

Compiled in 1978



MAP SHOWING LOCATION OF THE  
SPOTTED HORSE QUADRANGLE AND  
THE POWDER RIVER BASIN KNOWN  
RECOVERABLE COAL RESOURCE  
AREA (STIPPLED), WYOMING

This report has not been edited  
for conformity with U.S. Geological  
Survey editorial standards or  
stratigraphic nomenclature.

COAL RESOURCE OCCURRENCE MAP OF THE SPOTTED HORSE  
QUADRANGLE, CAMPBELL COUNTY, WYOMING

BY  
IntraSearch  
1978

PLATE 2  
BOUNDARY AND COAL  
DATA MAP