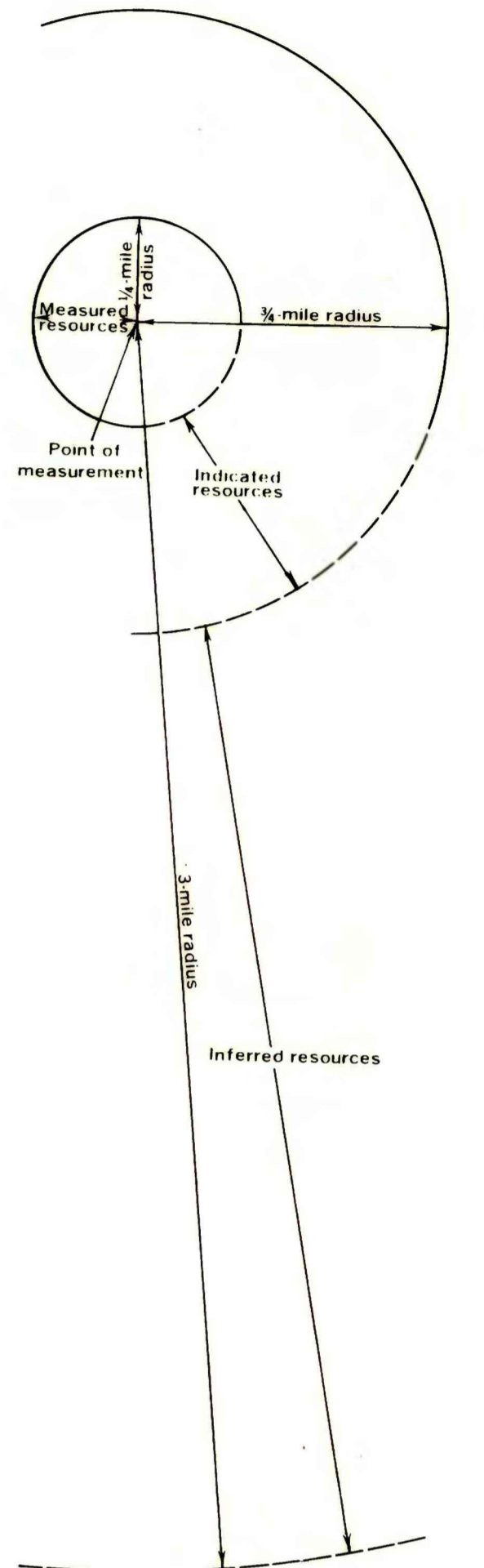


EXPLANATION



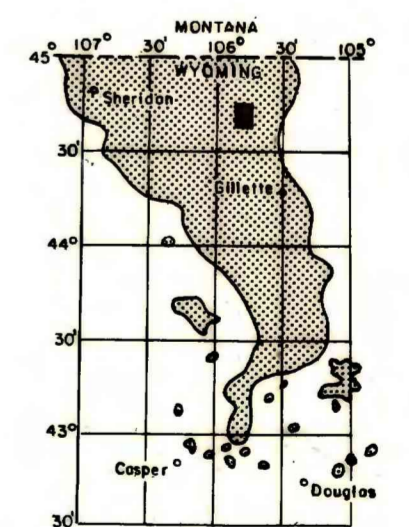
NON-FEDERAL COAL LAND

STRIPPING LIMIT LINE—500 foot overburden isopach boundary for surface mining of coal. Arrow indicates area suitable for surface mining.



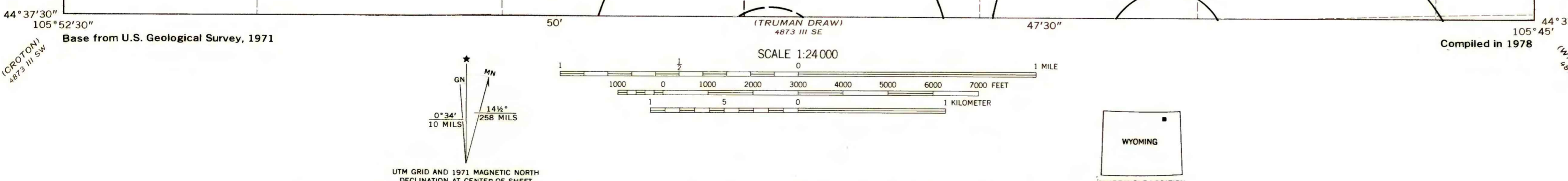
BOUNDARY LINES—Enclosing areas of measured, indicated and inferred coal resources of the coal bed. Dashed where projected from adjacent quadrangles.

To convert miles to kilometers multiply miles by 1.609.



MAP SHOWING LOCATION OF THE SPOTTED HORSE QUADRANGLE AND THE POWDER RIVER BASIN KNOWN RECOVERABLE COAL RESOURCE AREA (STIPPLED), WYOMING

This report has not been edited for conformity with U.S. Geological Survey editorial standards or stratigraphic nomenclature.



**COAL RESOURCE OCCURRENCE MAP OF THE SPOTTED HORSE QUADRANGLE, CAMPBELL COUNTY, WYOMING**

BY  
**IntraSearch**  
1978

**PLATE 27**  
**AREAL DISTRIBUTION OF IDENTIFIED RESOURCES OF ANDERSON COAL BED**