




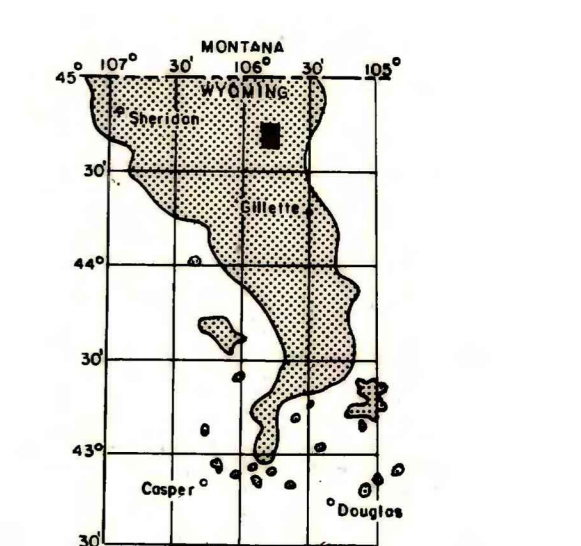
**EXPLANATION**

 NON-FEDERAL COAL LAND-Coal tonnages not evaluated.

RB (Measured)  
10.15 (Indicated)  
2.37 (Inferred)

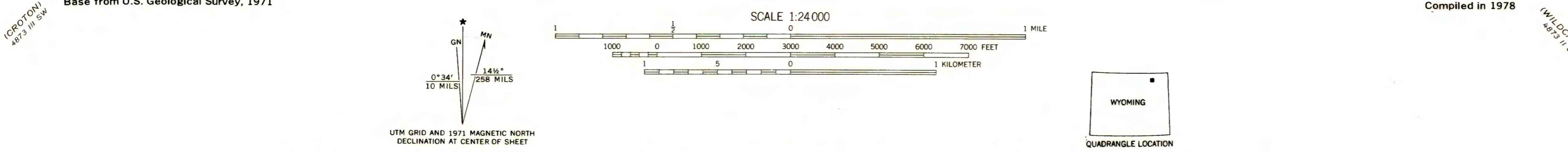
IDENTIFIED RESOURCES OF COAL BED-  
In millions of short tons. Dash indicates no resources in that category. Reserve Base (RB) x the recovery factor (95%) = Reserves (R).

To convert short tons to metric tonnes, multiply short tons by 0.9072.



MAP SHOWING LOCATION OF THE SPOTTED HORSE QUADRANGLE AND THE POWDER RIVER BASIN KNOWN RECOVERABLE COAL RESOURCE AREA (STIPPLED), WYOMING

This report has not been edited for conformity with U.S. Geological Survey editorial standards or stratigraphic nomenclature.



**COAL RESOURCE OCCURRENCE MAP OF THE SPOTTED HORSE QUADRANGLE, CAMPBELL COUNTY, WYOMING**

BY  
**IntraSearch**  
1978