

EXPLANATION

- OIL AND GAS TEST HOLE
- COAL TEST HOLE

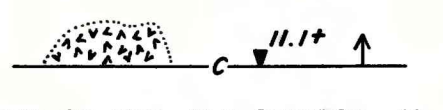
Showing index number of hole on plate 3 of CRD map and drill hole data, in feet.

- GL—Ground level elevation
- NR—No record
- R—Rock interval
- C—Coal interval
- TD—Total depth

DRILL HOLE DATA SYMBOLS

- S—Smith
- A—Anderson
- C—Canyon
- Co—Cook
- Uc—Upper Cook
- Lc—Lower Cook
- W—Wall
- P—Pawnee
- Ca—Canyon
- Mc—Willcat
- M—Moyer
- O—Oedekoven
- L—Local

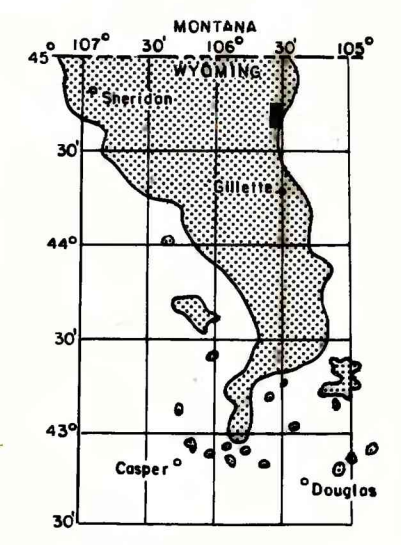
COAL BED SYMBOLS AND NAMES



TRACE OF COAL BED OUTCROP— Showing coal thickness in feet, measured at triangle. Arrow points toward the coal-bearing area. "V" symbol indicates burned rock with dotted line showing limit of burning. Dashed where inferred.


FAULT—D indicates downthrown side. Dashed where inferred, dotted where covered.

To convert feet to meters, multiply feet by 0.3048.



MAP SHOWING LOCATION OF THE PITCH DRAW QUADRANGLE AND THE POWDER RIVER BASIN KNOWN RECOVERABLE COAL RESOURCE AREA (STIPPLED), WYOMING

This report has not been edited for conformity with U.S. Geological Survey editorial standards or stratigraphic nomenclature.



COAL RESOURCE OCCURRENCE MAP OF THE PITCH DRAW QUADRANGLE, CAMPBELL COUNTY, WYOMING

BY  
IntraSearch  
1979