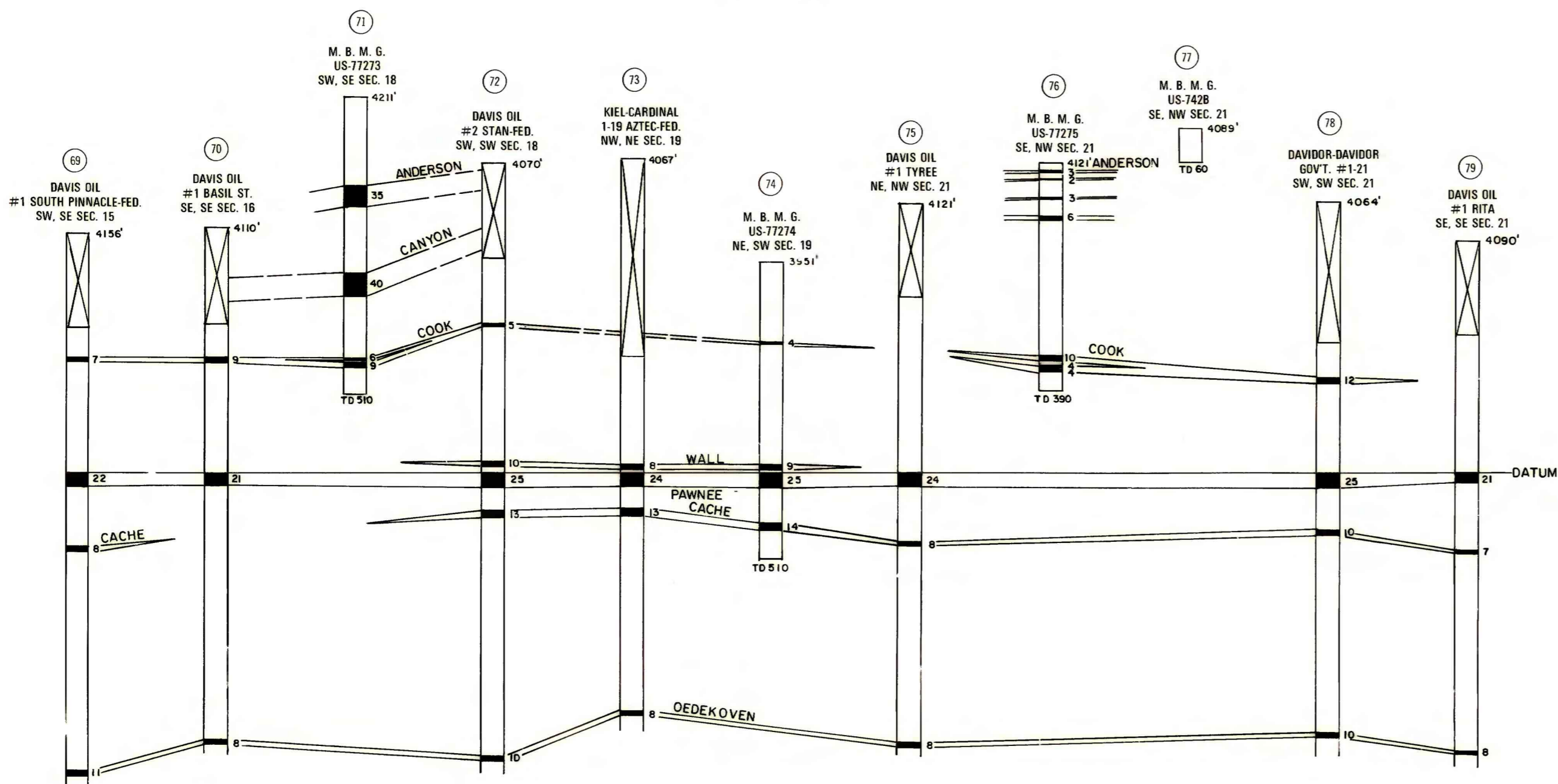


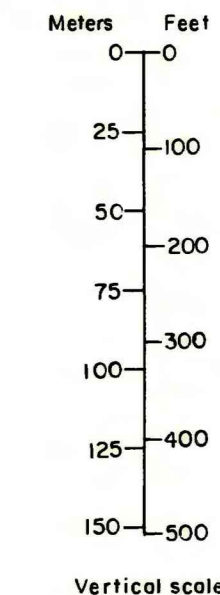
CORRELATION OF COAL BEDS IN DRILL HOLES

T55N., R72W.



EXPLANATION

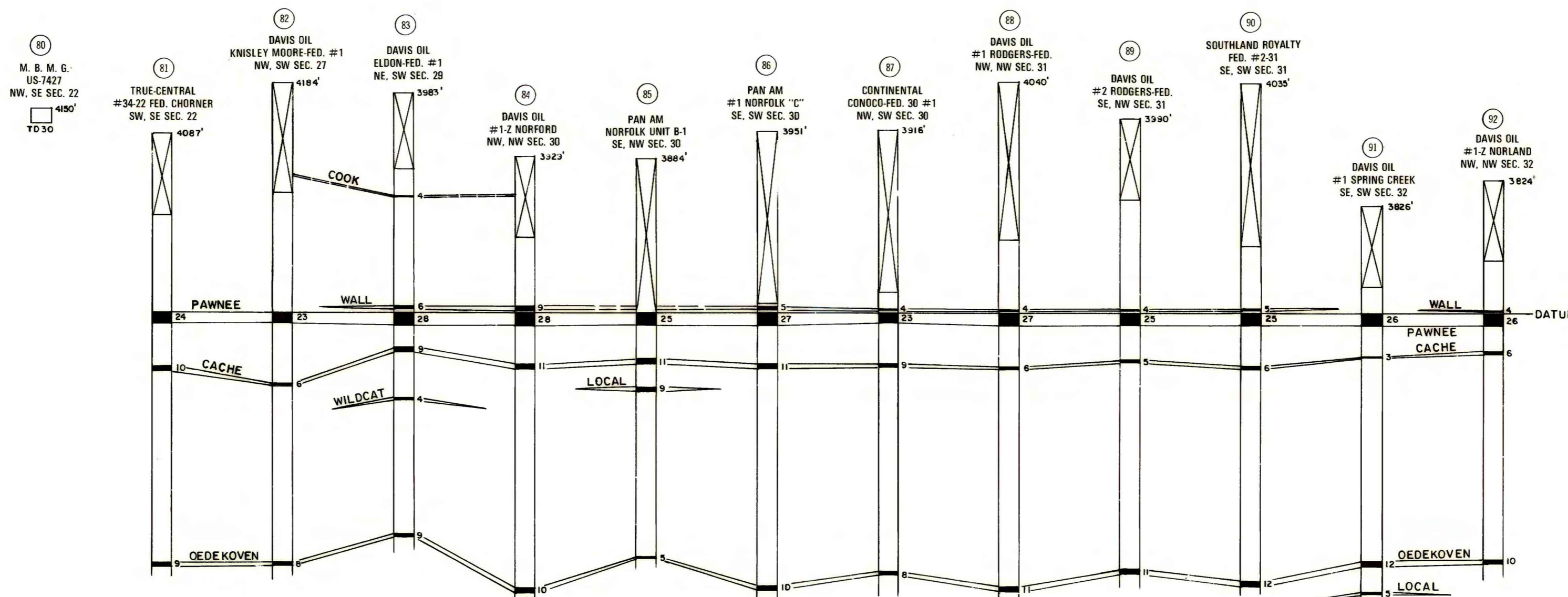
- ① Index number
- DAVIS OIL } Company and well name
- #1 BERYL-FED. } Well location
- NW. NW SEC. 6 } Elevation of drill hole at surface
- 3936' } (Symbol: cross-hatched box)
- No record (Symbol: empty box)
- Rock interval (Symbol: horizontal line)
- Coal bed, showing thickness in feet (Symbol: shaded box)
- Coal bed names:
  - Smith
  - Anderson
  - Canyon
  - Cook
  - Upper Cook
  - Lower Cook
  - Wall
  - Pawnee
  - Cache
  - Wildcat
  - Moyer
  - Oedekoven
  - Local



Column shown closed if at total depth

UNITED STATES  
DEPARTMENT OF THE INTERIOR  
GEOLOGICAL SURVEY

T55N., R72W



COAL RESOURCE OCCURRENCE MAP OF THE PITCH DRAW QUADRANGLE, CAMPBELL COUNTY, WYOMING

BY  
IntraSearch  
1979

This report has not been edited for conformity with U.S. Geological Survey editorial standards or stratigraphic nomenclature.