UNITED STATES
DEPARTMENT OF THE INTERIOR
GEOLOGICAL SURVEY

PITCH DRAW QUADRANGLE
WYOMING—CAMPBELL CO.
7.5 MINUTE SERIES (TOPOGRAPHIC)

OPEN FILE REPORT 79-026
PLATE 25 OF 39



Base from U.S. Geological Survey, 1971

Compiled in 1978

EXPLANATION

3500
3520

STRUCTURE CONTOURS-Drawn on top of coal bed. Contour interval 20 feet. Datum is mean sea level.

3558

DRILL HOLE-Showing elevation at top of coal bed, in feet.

To convert feet to meters, multiply feet by 0.3048.

D

FAULT-D indicates downthrown side. Dashed where inferred, dotted where covered.

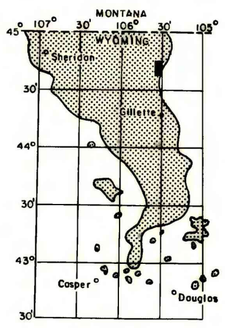

MAP SHOWING LOCATION OF THE PITCH DRAW QUADRANGLE AND THE POWDER RIVER BASIN KNOWN RECOVERABLE COAL RESOURCE AREA (STIPPLED), WYOMING

This report has not been edited for conformity with U.S. Geological Survey editorial standards or stratigraphic nomenclature.

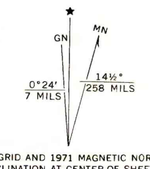

UTM GRID AND 1971 MAGNETIC NORTH DECLINATION AT CENTER OF SHEET

SCALE 1:24 000

1 MILE

7000 FEET

1 KILOMETER

QUADRANGLE LOCATION

PLATE 25
STRUCTURE CONTOUR MAP
OF CACHE COAL BED

COAL RESOURCE OCCURRENCE MAP OF THE PITCH DRAW QUADRANGLE, CAMPBELL COUNTY, WYOMING

BY

IntraSearch

1979