

EXPLANATION

NON-FEDERAL COAL LAND-Coal tonnages not evaluated.

COAL PROSPECTING PERMIT-Coal Pr. Per.

PREFERENCE RIGHT LEASE APPLICATION-PRLA

KRCRA

KNOWN RECOVERABLE COAL RESOURCE AREA-KRCRA

STRIPPING LIMIT LINE-500 foot overburden isopach boundary for surface mining of coal. Arrow indicates area suitable for surface mining. Recovery factor of 95% within that area.

RB R(95%) (Measured)
- - (Indicated)
0.84 0.80 (Inferred)
Hyp 0.17 (Hypothetical)

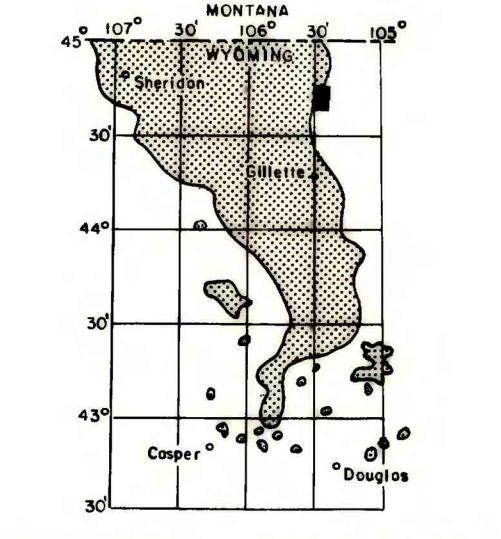

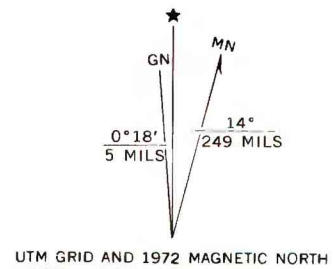
IDENTIFIED RESOURCES OF COAL BED-
In millions of short tons. Dash indicates no resources in that category. Reserve Base (RB) x the recovery factor (95%) = Reserves (R).

TRACE OF COAL BED OUTCROP-Arrow points toward the coal-bearing area. Dashed where inferred.

To convert short tons to metric tonnes, multiply short tons by 0.9072.

Base from U.S. Geological Survey, 1972

Compiled in 1978



This report has not been edited for conformity with U.S. Geological Survey editorial standards or stratigraphic nomenclature.

COAL RESOURCE OCCURRENCE MAP OF THE OLIVER DRAW QUADRANGLE, CAMPBELL COUNTY, WYOMING

BY
IntraSearch
1979

PLATE 13
IDENTIFIED AND
HYPOTHETICAL RESOURCES OF
MOYER COAL BED