UNITED STATES
DEPARTMENT OF THE INTERIOR
GEOLOGICAL SURVEY

TRUMAN DRAW QUADRANGLE
WYOMING–CAMPBELL CO.
7.5 MINUTE SERIES (TOPOGRAPHIC)

OPEN FILE REPORT 79-029
PLATE 13 OF 75

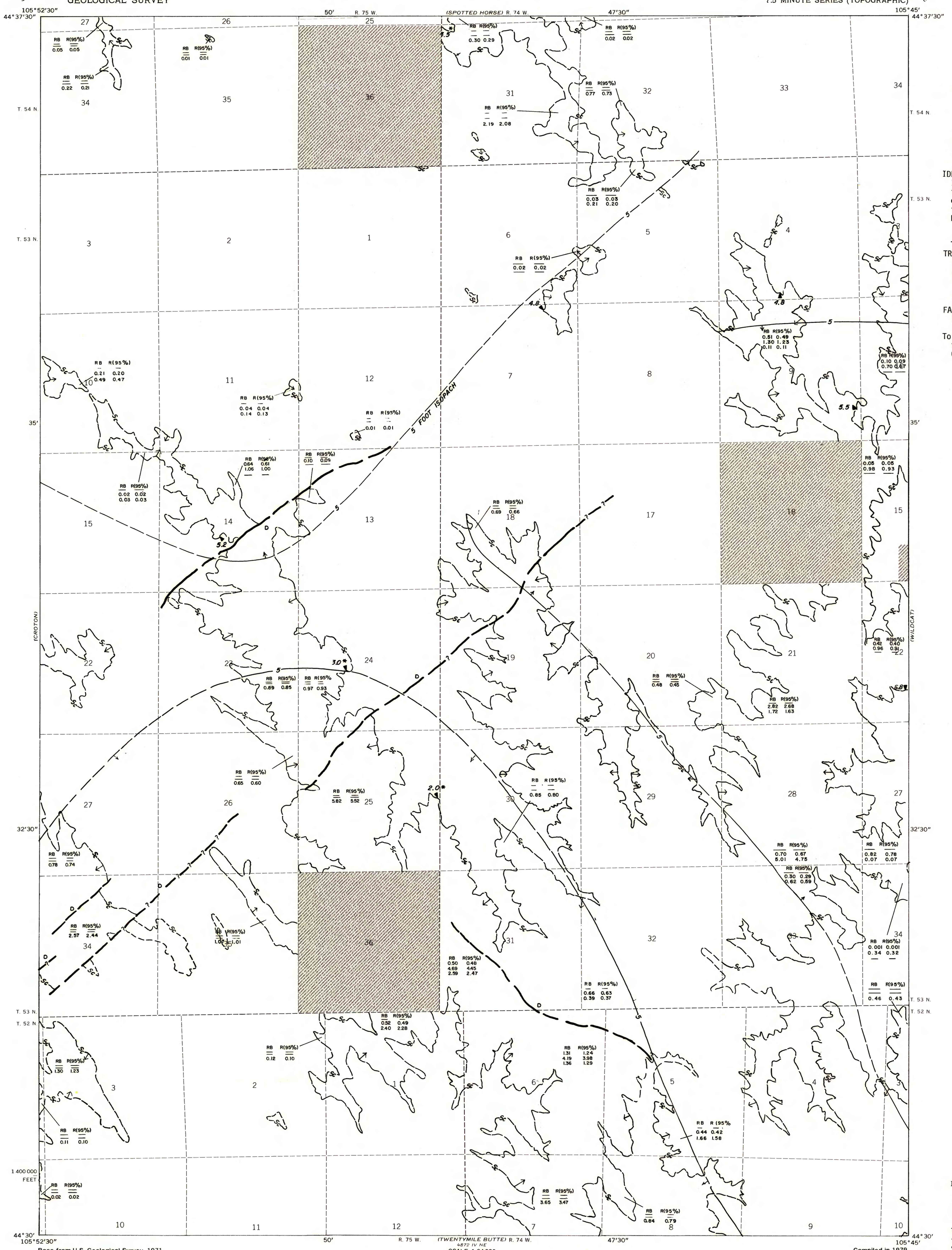

Base from U.S. Geological Survey, 1971

Compiled in 1979

SCALE 1:24 000

1 ½ 0 1 MILE

1000 0 1000 2000 3000 4000 5000 6000 7000 FEET

1 .5 0 1 KILOMETER

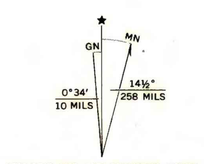

UTM GRID AND 1971 MAGNETIC NORTH DECLINATION AT CENTER OF SHEET

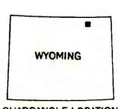

QUADRANGLE LOCATION

EXPLANATION

NON-FEDERAL COAL LAND-Coal tonnages not evaluated.

RB	R(95%)	
0.28	0.27	(Measured)
0.25	0.24	(Indicated)
0.02	0.02	(Inferred)

IDENTIFIED RESOURCES OF COAL BED- In millions of short tons. Dash indicates no resources in that category. Reserve Base (RB) X the recovery factor (95%) = Reserves (R).

Sc

TRACE OF COAL BED OUTCROP-Arrow points toward the coal-bearing area. Coal bed dashed where inferred.

D

FAULT-D indicates downthrown side. Dashed where inferred.

To convert short tons to metric tons multiply short tons by 0.9072.

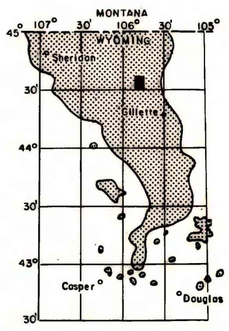

MAP SHOWING LOCATION OF THE TRUMAN DRAW QUADRANGLE AND THE POWDER RIVER BASIN KNOWN RECOVERABLE COAL RESOURCE AREA (STIPPLED), WYOMING

This report has not been edited for conformity with U.S. Geological Survey editorial standards or stratigraphic nomenclature.

COAL RESOURCE OCCURRENCE MAP OF THE TRUMAN DRAW QUADRANGLE, CAMPBELL COUNTY, WYOMING

BY

IntraSearch

1979

PLATE 13
IDENTIFIED RESOURCES OF
SCOTT COAL BED