UNITED STATES
DEPARTMENT OF THE INTERIOR
GEOLOGICAL SURVEY

TRUMAN DRAW QUADRANGLE
WYOMING—CAMPBELL CO.
7.5 MINUTE SERIES (TOPOGRAPHIC)

OPEN FILE REPORT 79-029
PLATE 37 OF 75

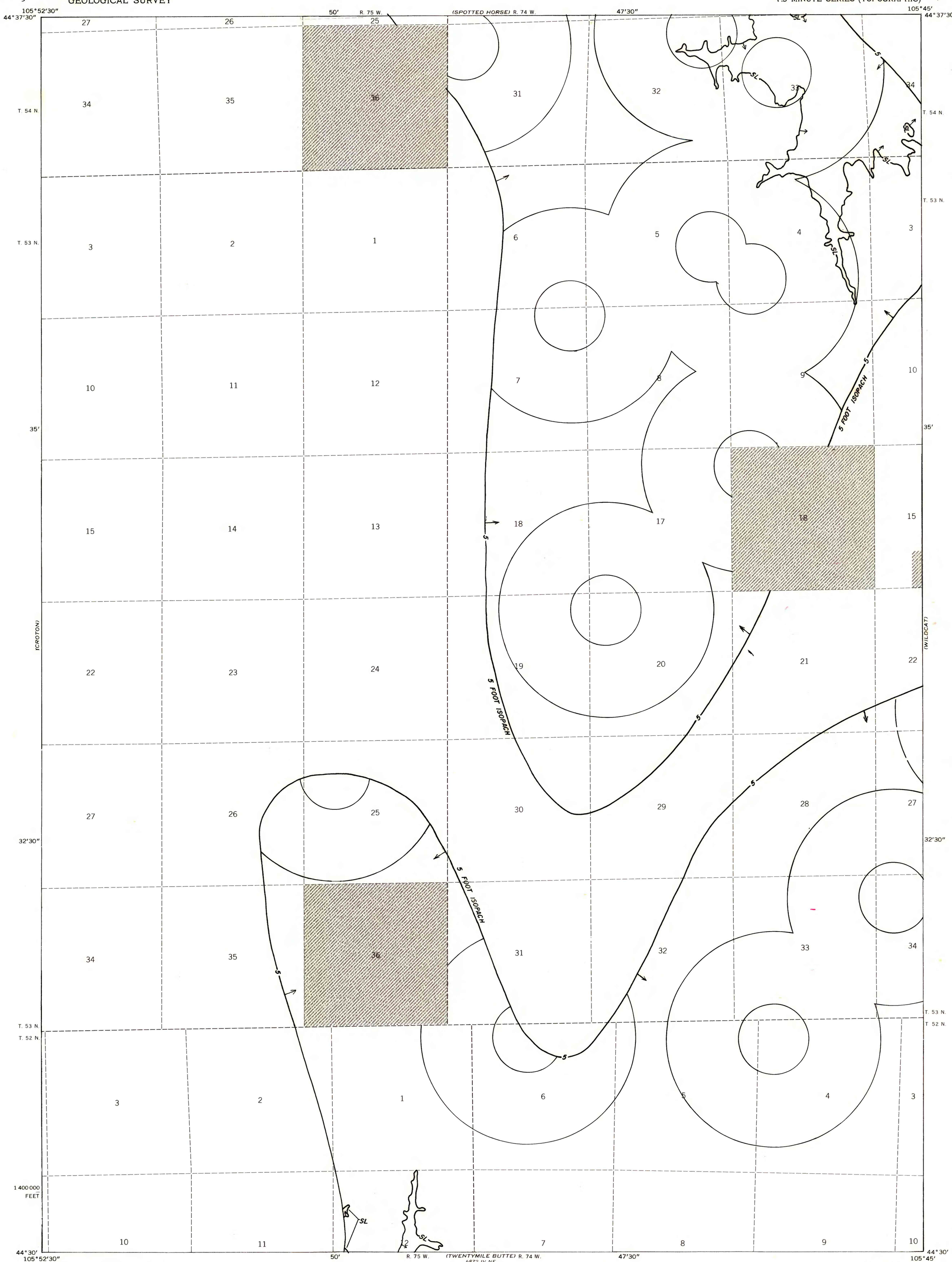

Base from U.S. Geological Survey, 1971

Compiled in 1979

SCALE 1:24 000

1 MILE — 7000 FEET — 1 KILOMETER

UTM GRID AND 1971 MAGNETIC NORTH DECLINATION AT CENTER OF SHEET

QUADRANGLE LOCATION

EXPLANATION

NON-FEDERAL COAL LAND

SL

STRIPPING LIMIT LINE-500 foot overburden isopach boundary for surface mining of coal. Arrow indicates area suitable for surface mining.

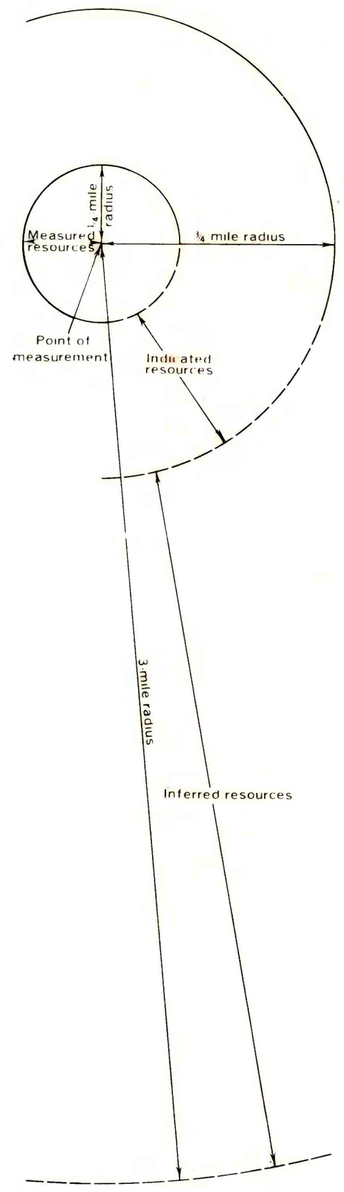

BOUNDARY LINES-Enclosing areas of measured, indicated and inferred coal resources of the coal bed. Dashed where projected from adjacent quadrangles.

To convert miles to kilometers multiply miles by 1.609.

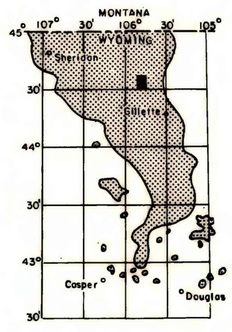

MAP SHOWING LOCATION OF THE TRUMAN DRAW QUADRANGLE AND THE POWDER RIVER BASIN KNOWN RECOVERABLE COAL RESOURCE AREA (STIPPLED), WYOMING

This report has not been edited for conformity with U.S. Geological Survey editorial standards or stratigraphic nomenclature.

COAL RESOURCE OCCURRENCE MAP OF THE TRUMAN DRAW QUADRANGLE, CAMPBELL COUNTY, WYOMING

BY

IntraSearch

1979

PLATE 37
AREAL DISTRIBUTION OF IDENTIFIED RESOURCES OF SWARTZ COAL BED