UNITED STATES
DEPARTMENT OF THE INTERIOR
GEOLOGICAL SURVEY

CALF CREEK QUADRANGLE
WYOMING—CAMPBELL CO.
7.5 MINUTE SERIES (TOPOGRAPHIC)

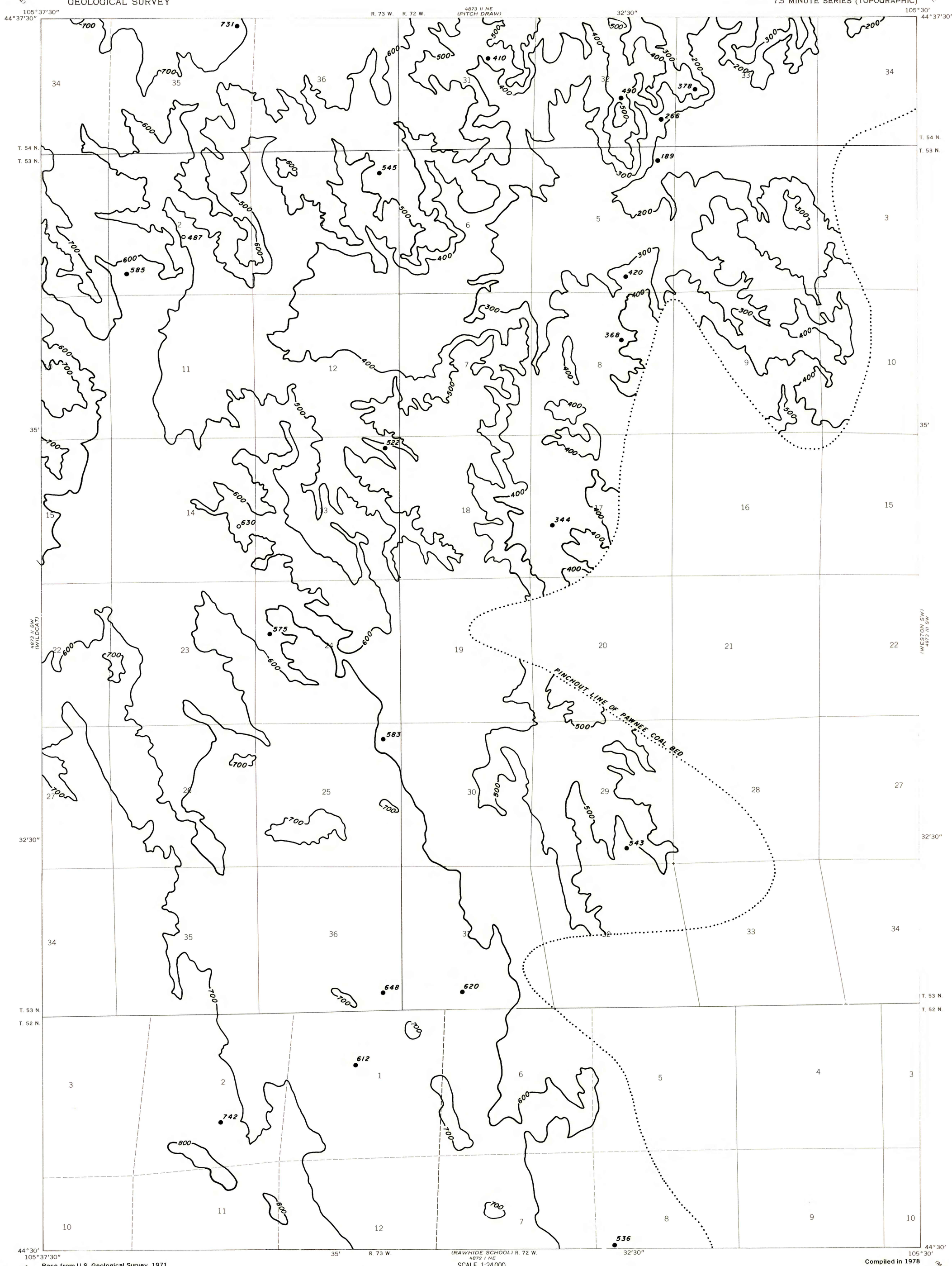

Base from U.S. Geological Survey, 1971

Compiled in 1978

SCALE 1:24 000

1 MILE — 7000 FEET — 1 KILOMETER

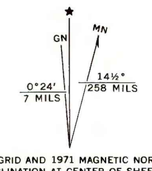

UTM GRID AND 1971 MAGNETIC NORTH DECLINATION AT CENTER OF SHEET

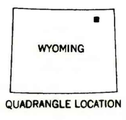

QUADRANGLE LOCATION

EXPLANATION

500

OVERBURDEN ISOPACH-Showing thickness of overburden, in feet, from the surface to the top of the coal bed. Isopach interval 100 feet.

189

DRILL HOLE-Showing thickness of overburden, in feet, from the surface to top of coal bed.

To convert feet to meters multiply feet by 0.3048.

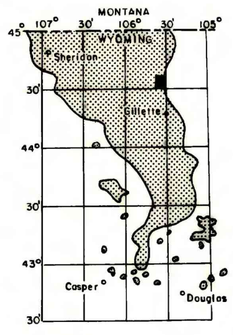

MAP SHOWING LOCATION OF THE CALF CREEK QUADRANGLE AND THE POWDER RIVER BASIN KNOWN RECOVERABLE COAL RESOURCE AREA (STIPPLED), WYOMING

This report has not been edited for conformity with U.S. Geological Survey editorial standards or stratigraphic nomenclature.

COAL RESOURCE OCCURRENCE MAP OF THE CALF CREEK QUADRANGLE, CAMPBELL COUNTY, WYOMING

BY
IntraSearch
1979

PLATE 21
ISOPACH MAP OF OVERBURDEN OF PAWNEE COAL BED