UNITED STATES
DEPARTMENT OF THE INTERIOR
GEOLOGICAL SURVEY

CALF CREEK QUADRANGLE
WYOMING—CAMPBELL CO.
7.5 MINUTE SERIES (TOPOGRAPHIC)

OPEN FILE REPORT 79-031
PLATE 32 OF 39

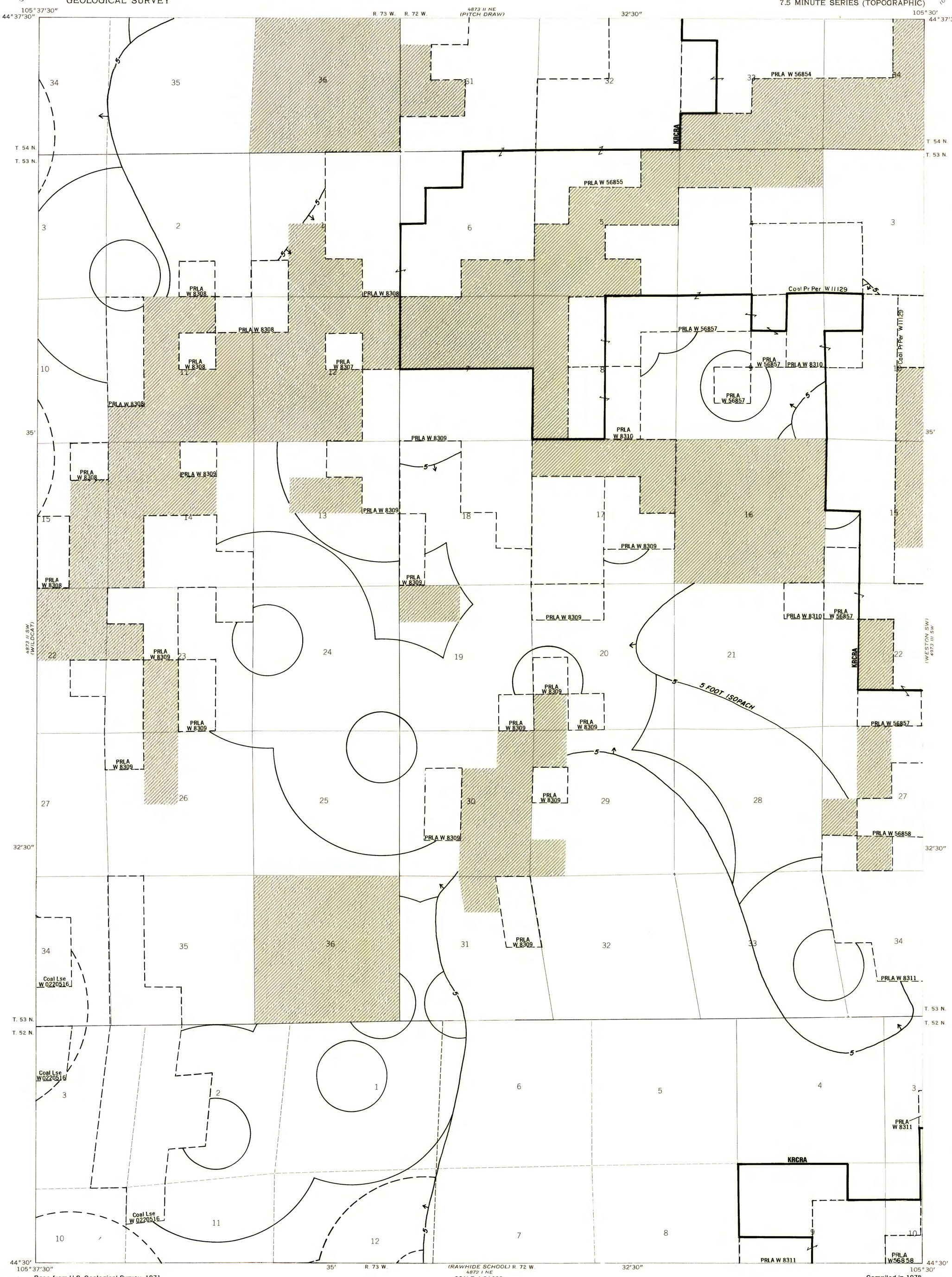

EXPLANATION

NON-FEDERAL COAL LAND

COAL PROSPECTING PERMIT- Coal Pr. Per.

COAL LEASE- Coal Lse.

PREFERENCE RIGHT LEASE APPLICATION- PRLA

KRCRA

KNOWN RECOVERABLE COAL RESOURCE AREA- KRCRA

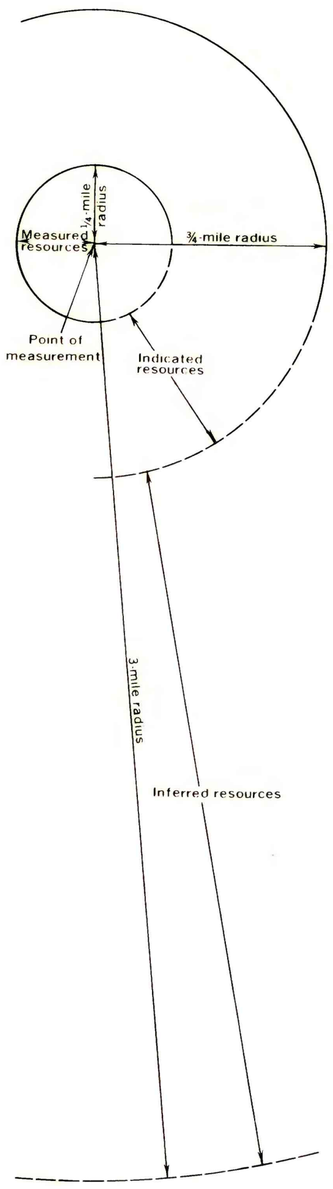

BOUNDARY LINES- Enclosing areas of measured, indicated and inferred coal resources of the coal bed. Dashed where projected from adjacent quadrangles.

To convert miles to kilometers, multiply miles by 1.609.

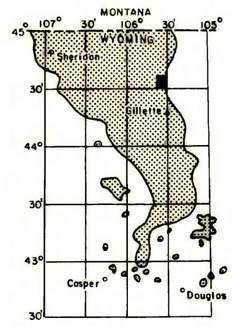

MAP SHOWING LOCATION OF THE CALF CREEK QUADRANGLE AND THE POWDER RIVER BASIN KNOWN RECOVERABLE COAL RESOURCE AREA (STIPPLED), WYOMING

Base from U.S. Geological Survey, 1971

Compiled in 1978

SCALE 1:24 000

1 ½ 0 1 MILE

1000 0 1000 2000 3000 4000 5000 6000 7000 FEET

1 .5 0 1 KILOMETER

UTM GRID AND 1971 MAGNETIC NORTH DECLINATION AT CENTER OF SHEET

QUADRANGLE LOCATION

This report has not been edited for conformity with U.S. Geological Survey editorial standards or stratigraphic nomenclature.

COAL RESOURCE OCCURRENCE MAP OF THE CALF CREEK QUADRANGLE, CAMPBELL COUNTY, WYOMING

BY

IntraSearch

1979

PLATE 32

AREAL DISTRIBUTION OF IDENTIFIED RESOURCES OF MOYER COAL BED