UNITED STATES
DEPARTMENT OF THE INTERIOR
GEOLOGICAL SURVEY

WESTON SW QUADRANGLE
WYOMING—CAMPBELL CO.
7.5 MINUTE SERIES (TOPOGRAPHIC)

OPEN FILE REPORT 79-032
PLATE 5 OF 14

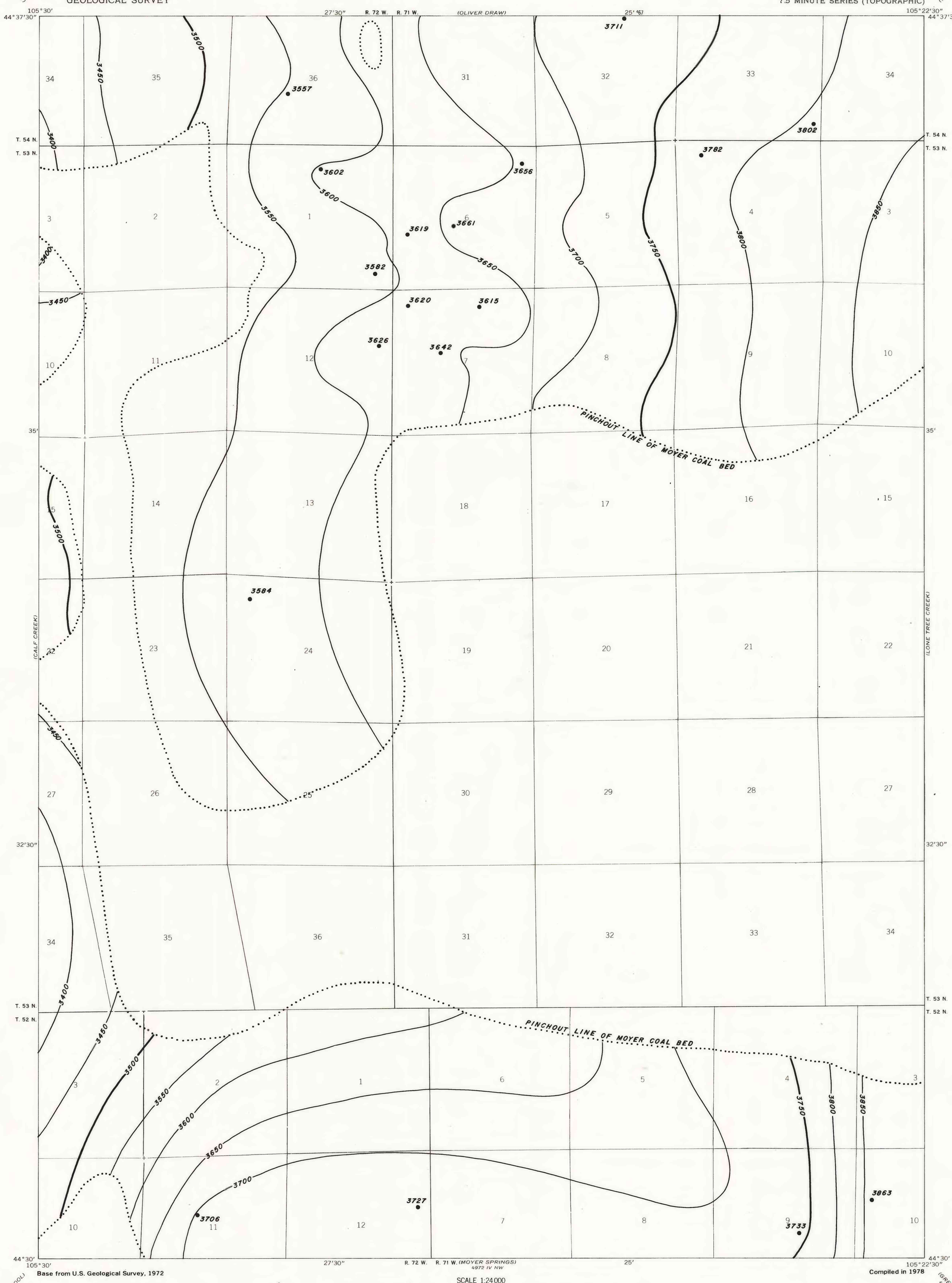

Base from U.S. Geological Survey, 1972

Compiled in 1978

EXPLANATION

3750
3800

STRUCTURE CONTOURS-Drawn on top of coal bed. Contour interval 50 feet. Datum is mean sea level.

3782

DRILL HOLE-Showing elevation at top of coal bed, in feet.

To convert feet to meters, multiply feet by 0.3048.

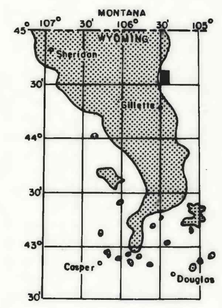

MAP SHOWING LOCATION OF THE WESTON SW QUADRANGLE AND THE POWDER RIVER BASIN KNOWN RECOVERABLE COAL RESOURCE AREA (STIPPLED), WYOMING

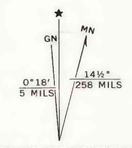

UTM GRID AND 1972 MAGNETIC NORTH DECLINATION AT CENTER OF SHEET

SCALE 1:24000

1 MILE
7000 FEET
1 KILOMETER

QUADRANGLE LOCATION

This report has not been edited for conformity with U.S. Geological Survey editorial standards or stratigraphic nomenclature.

COAL RESOURCE OCCURRENCE MAP OF THE WESTON SW QUADRANGLE, CAMPBELL COUNTY, WYOMING

BY

IntraSearch

1979

PLATE 5
STRUCTURE CONTOUR MAP OF MOYER COAL BED