

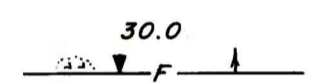
EXPLANATION

- 
- OIL AND GAS TEST HOLE
- Showing index number of hole on Plate 3 of CR0 map and drill hole data in feet.
- GL-Ground level elevation
- NR-No record
- R-Rock interval
- C-Coal interval

DRILL HOLE DATA SYMBOLS

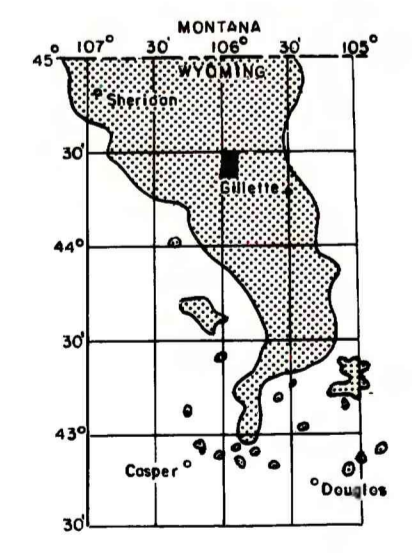
- UF-Upper Felix
- LF-Lower Felix
- S-Smith
- A-Anderson
- C-Canyon
- Co-Cook
- W-P-Wall-Pawnee Zone
- Ca-Cache
- Wc-Wildcat
- M-Moyer
- UO-Upper Oedekoven
- LO-Lower Oedekoven
- L-Local

COAL BED SYMBOLS AND NAMES



TRACE OF COAL BED OUTCROP-Showing coal thickness in feet, measured at triangle. Arrow points toward the coal-bearing area. "V" symbol indicates baked rock with dotted line showing limit of burning.

To convert feet to meters multiply feet by 0.3048.

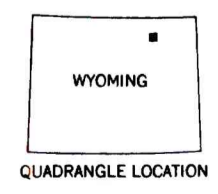
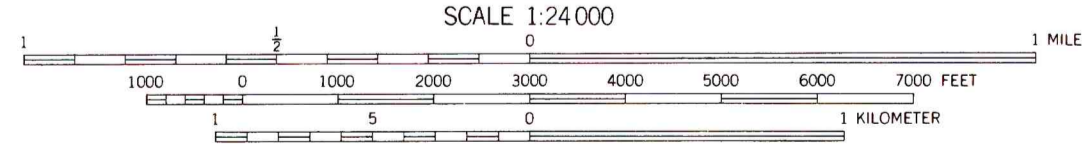
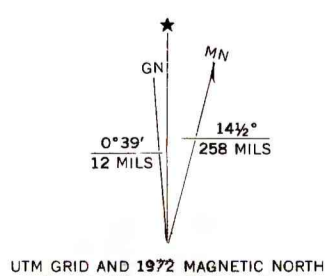


MAP SHOWING LOCATION OF THE ECHETA QUADRANGLE AND THE POWDER RIVER BASIN KNOWN RECOVERABLE COAL RESOURCE AREA (STIPPLED), WYOMING

COAL RESOURCE OCCURRENCE MAP OF THE ECHETA QUADRANGLE, CAMPBELL COUNTY, WYOMING

BY  
IntraSearch  
1979

Base from U.S. Geological Survey, 1972



This report has not been edited for conformity with U.S. Geological Survey editorial standards or stratigraphic nomenclature.