

EXPLANATION



NON-FEDERAL COAL LAND

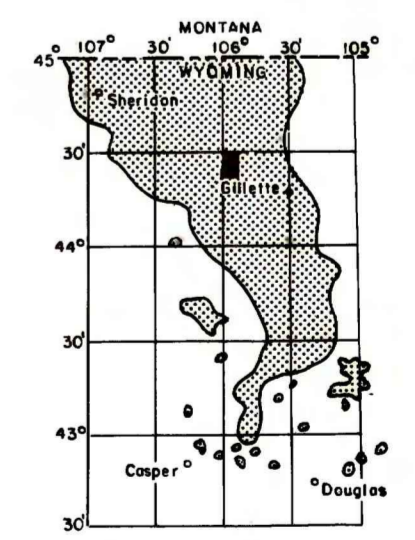
RB 208.13
Hyp 1.65

TOTAL RESERVE BASE (RB) AND
HYPOTHETICAL RESOURCES (Hyp)
OF COAL PER SECTION—In
millions of short tons.

4	3	2	1
5	6		
6			
7			

SECTION OF LAND—Showing lots and lot numbers.

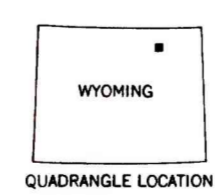

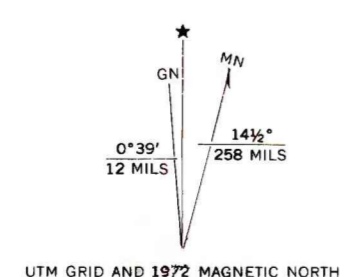
To convert short tons to metric tons, multiply short tons by 0.9072.



MAP SHOWING LOCATION OF THE
ECHETA QUADRANGLE AND THE
POWDER RIVER BASIN KNOWN
RECOVERABLE COAL RESOURCE
AREA (STIPPLED), WYOMING

Base from U.S. Geological Survey, 1972

Compiled in 1979



**COAL RESOURCE OCCURRENCE MAP OF THE ECHETA
QUADRANGLE, CAMPBELL COUNTY, WYOMING**

BY
IntraSearch
1979

PLATE 2
BOUNDARY AND COAL
DATA MAP