

EXPLANATION

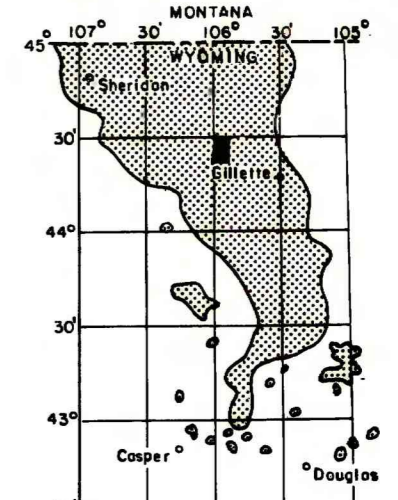


NON-FEDERAL COAL LAND—Coal tonnages not evaluated.

RB (Measured)
— (Indicated)
- - - (Inferred)
Hyp 1.07 (Hypothetical)

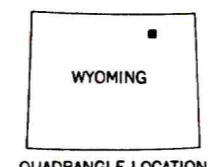

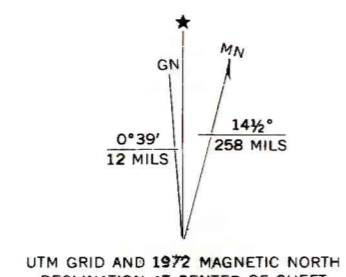
IDENTIFIED RESOURCES OF COAL BED—In millions of short tons. Dash indicates no resources in that category.

To convert short tons to metric tons multiply short tons by 0.9072.



MAP SHOWING LOCATION OF THE ECHETA QUADRANGLE AND THE POWDER RIVER BASIN KNOWN RECOVERABLE COAL RESOURCE AREA (STIPPLED), WYOMING

Base from U.S. Geological Survey, 1972



COAL RESOURCE OCCURRENCE MAP OF THE ECHETA QUADRANGLE, CAMPBELL COUNTY, WYOMING

BY
IntraSearch
1979

PLATE 18
IDENTIFIED AND
HYPOTHETICAL RESOURCES OF
ANDERSON COAL BED

This report has not been edited for conformity with U.S. Geological Survey editorial standards or stratigraphic nomenclature.