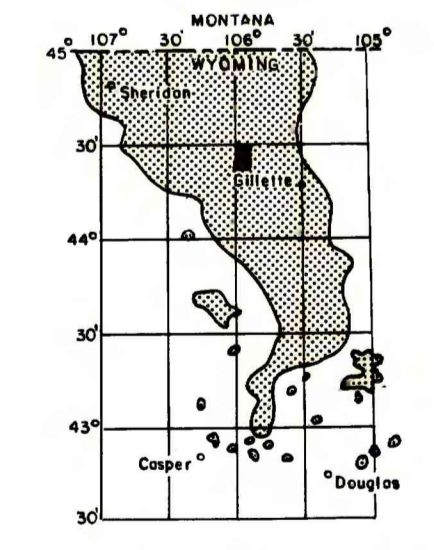


EXPLANATION

— 1250 —
OVERBURDEN ISOPACH—Showing thickness of overburden, in feet, from the surface to the top of the coal bed. Isopach interval 250 feet.

• 958
16 •
DRILL HOLE—Showing thickness of overburden, in feet, from the surface to top of coal bed. Lower number indicates interburden thickness, in feet, between upper and lower splits of coal bed.

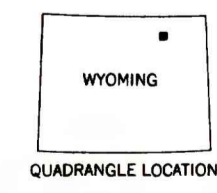
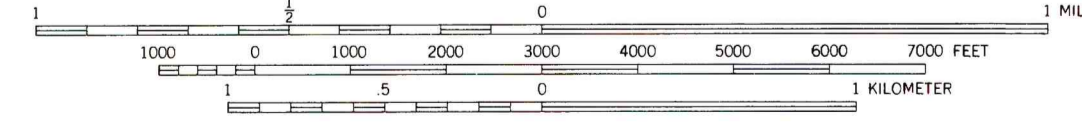
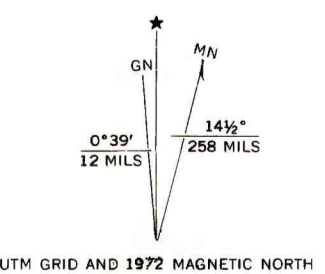
To convert feet to meters
multiply feet by 0.3048.



MAP SHOWING LOCATION OF THE ECHETA QUADRANGLE AND THE POWDER RIVER BASIN KNOWN RECOVERABLE COAL RESOURCE AREA (STIPPLED), WYOMING

Base from U.S. Geological Survey, 1972

Compiled in 1979



COAL RESOURCE OCCURRENCE MAP OF THE ECHETA QUADRANGLE, CAMPBELL COUNTY, WYOMING

BY
IntraSearch
1979

This report has not been edited for conformity with U.S. Geological Survey editorial standards or stratigraphic nomenclature.

PLATE 21
ISOPACH MAP OF
OVERBURDEN OF
CANYON-COOK COAL ZONE