UNITED STATES
DEPARTMENT OF THE INTERIOR
GEOLOGICAL SURVEY

ECHETA QUADRANGLE
WYOMING—CAMPBELL CO.
7.5 MINUTE SERIES (TOPOGRAPHIC)

OPEN FILE REPORT 79-033
PLATE 31 OF 40

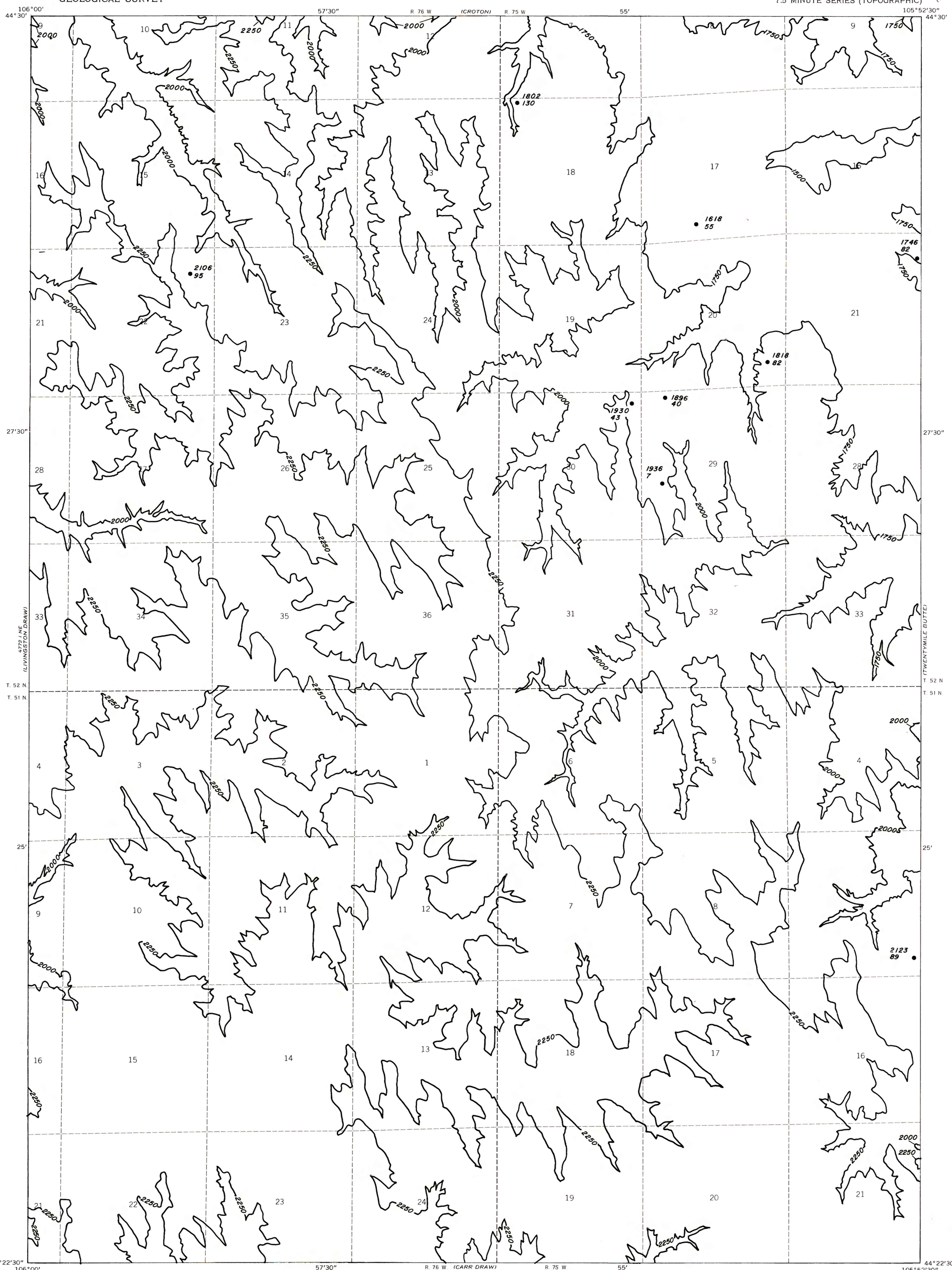

Base from U.S. Geological Survey, 1972

Compiled in 1979

SCALE 1:24 000

1 MILE

7000 FEET

1 KILOMETER

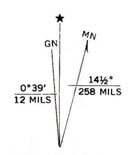

UTM GRID AND 1972 MAGNETIC NORTH DECLINATION AT CENTER OF SHEET

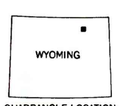

QUADRANGLE LOCATION

EXPLANATION

1750

OVERBURDEN ISOPACH-Showing thickness of overburden, in feet, from the surface to the top of the coal bed. Isopach interval 250 feet.

1618
55

DRILL HOLE-Showing thickness of overburden, in feet, from the surface to top of coal bed. Lower number indicates interburden thickness, in feet, between upper and lower splits of coal bed.

To convert feet to meters multiply feet by 0.3048.

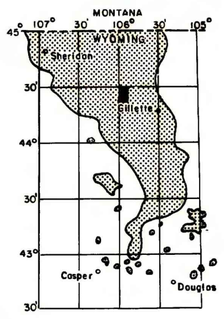

MAP SHOWING LOCATION OF THE ECHETA QUADRANGLE AND THE POWDER RIVER BASIN KNOWN RECOVERABLE COAL RESOURCE AREA (STIPPLED), WYOMING

This report has not been edited for conformity with U.S. Geological Survey editorial standards or stratigraphic nomenclature.

COAL RESOURCE OCCURRENCE MAP OF THE ECHETA QUADRANGLE, CAMPBELL COUNTY, WYOMING

BY
IntraSearch
1979

PLATE 31
ISOPACH MAP OF
OVERBURDEN OF
CACHE-WILDCAT COAL ZONE