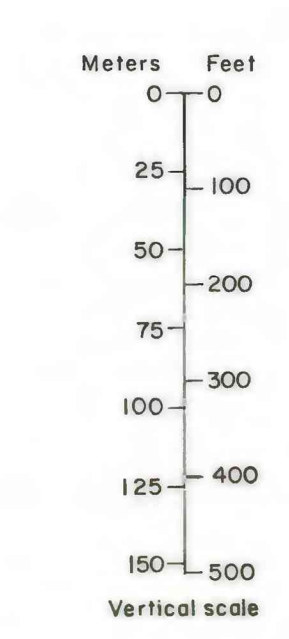
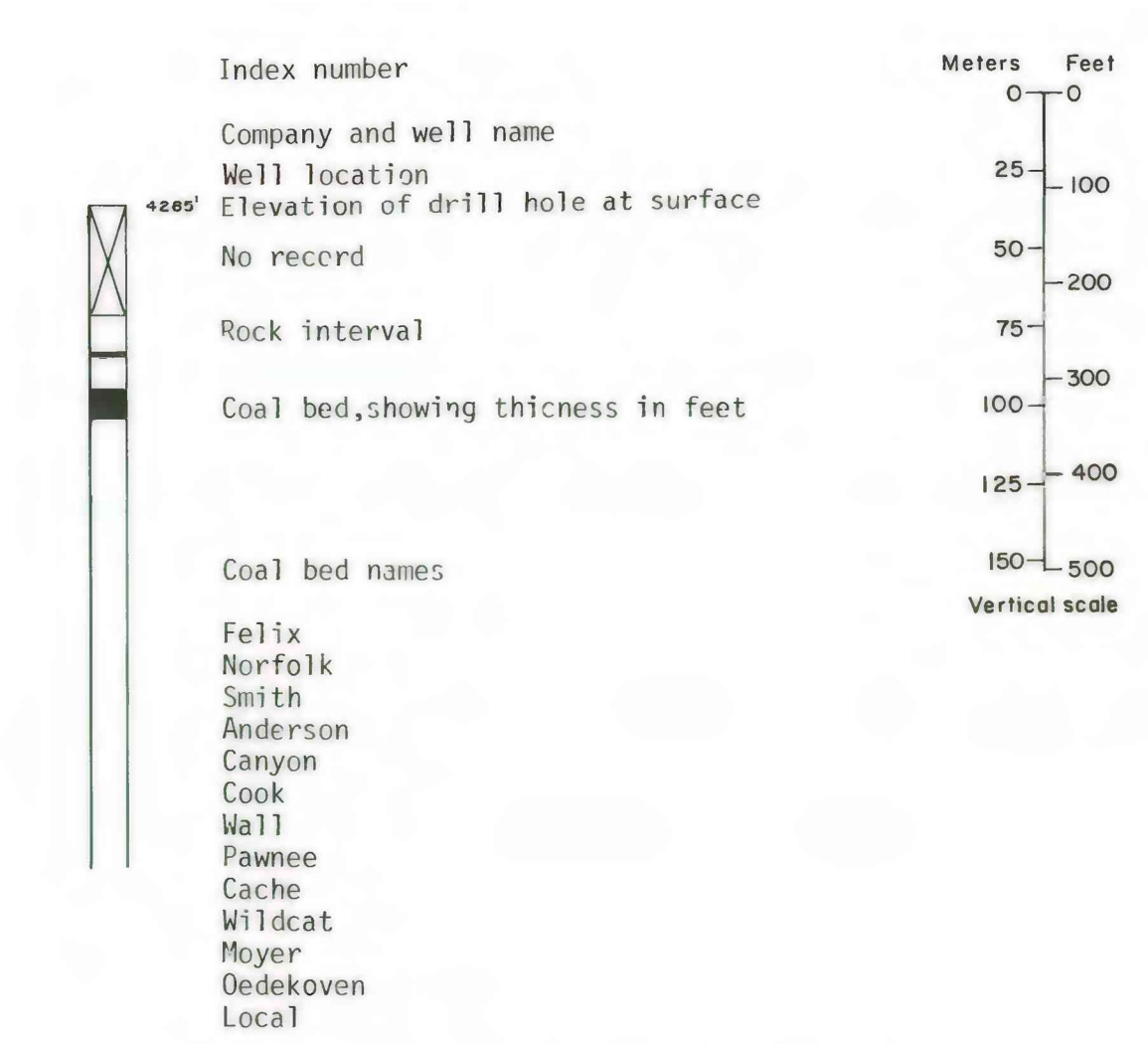
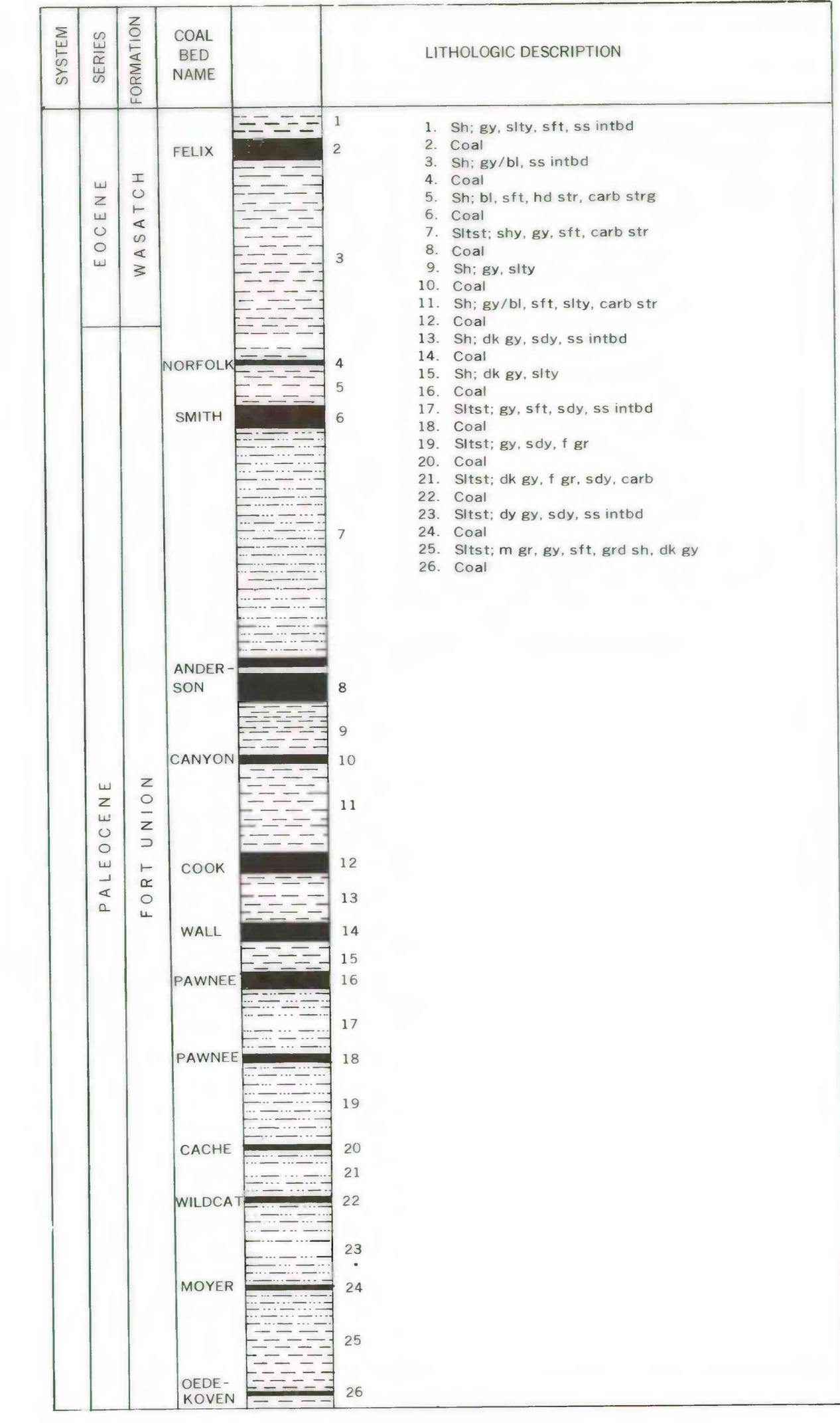


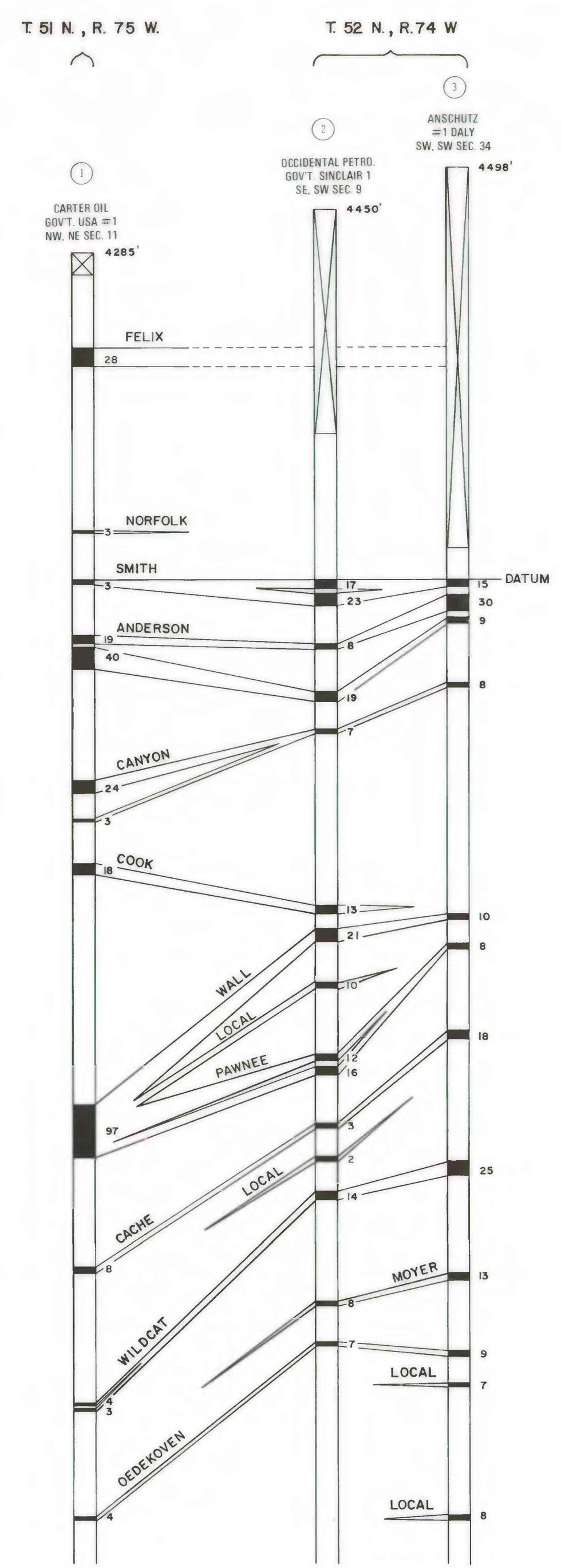
EXPLANATION



COMPOSITE COLUMNAR SECTION



CORRELATION OF COAL BEDS IN DRILL HOLES



Dashed lines, indicating the projection of coal beds through drill sites where no record (NR) intervals exist, are for correlation purposes only and are not intended to portray either the structural elevation or the thickness of these coal beds.

This report has not been edited for conformity with U.S. Geological Survey editorial standards or stratigraphic nomenclature.

COAL RESOURCE OCCURRENCE MAP OF THE TWENTYMILE BUTTE QUADRANGLE, CAMPBELL COUNTY, WYOMING

BY
IntraSearch
1979