

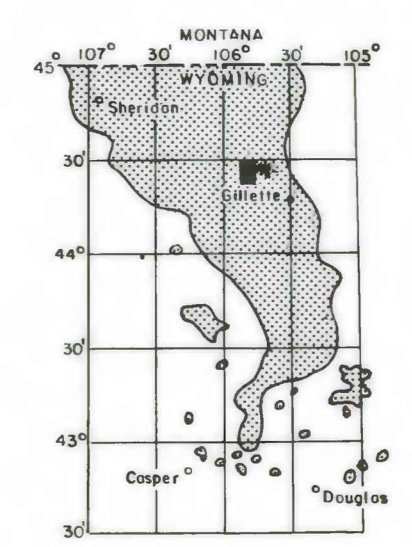
EXPLANATION

NON-FEDERAL COAL LAND—Coal tonnages not evaluated.

RB (Measured)  
— (Indicated)  
oos (Inferred)  
oos (Hypothetical)

IDENTIFIED RESOURCES OF COAL BED—In millions of short tons. Dash indicates no resources in that category.

To convert short tons to metric tons multiply short tons by 0.9072.



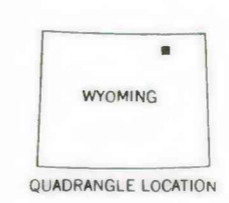

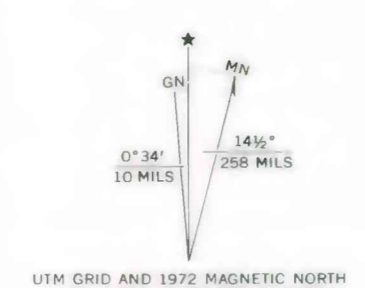
MAP SHOWING LOCATION OF THE TWENTYMILE BUTTE QUADRANGLE AND THE POWER RIVER BASIN KNOWN RECOVERABLE COAL RESOURCE AREA (STIPPLED), WYOMING

This report has not been edited for conformity with U.S. Geological Survey editorial standards or stratigraphic nomenclature.

COAL RESOURCE OCCURRENCE MAP OF THE TWENTYMILE BUTTE QUADRANGLE, CAMPBELL COUNTY, WYOMING

BY  
IntraSearch  
1979

PLATE 28  
IDENTIFIED AND  
HYPOTHETICAL RESOURCES OF  
COOK COAL BED



Base from U.S. Geological Survey, 1972

Compiled in 1979