EXPLANATION

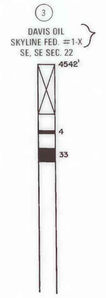

Index number
Company and well name
Well location
Elevation of drill hole at surface
No record
Rock interval
Coal bed, showing thickness in feet

Coal Bed Names

Scott
Daly
Felix
Norfolk
Smith
Swartz
Anderson
Upper Anderson
Lower Anderson
Canyon
Cook
Wall
Pawnee
Cache
Wildcat
Moyer
Oedekoven
Local

Column shown closed if at total depth
GTD-Gamma log total depth

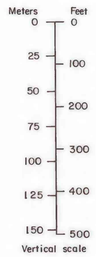

Dashed lines, indicating the projection of coal beds through drill sites where no record (NR) intervals exist, are for correlation purposes only and are not intended to portray either the structural elevation or the thickness of these coal beds.

UNITED STATES
DEPARTMENT OF THE INTERIOR
GEOLOGICAL SURVEY

CORRELATION OF COAL BEDS IN DRILL HOLES

T. 52 N., R. 73 W.

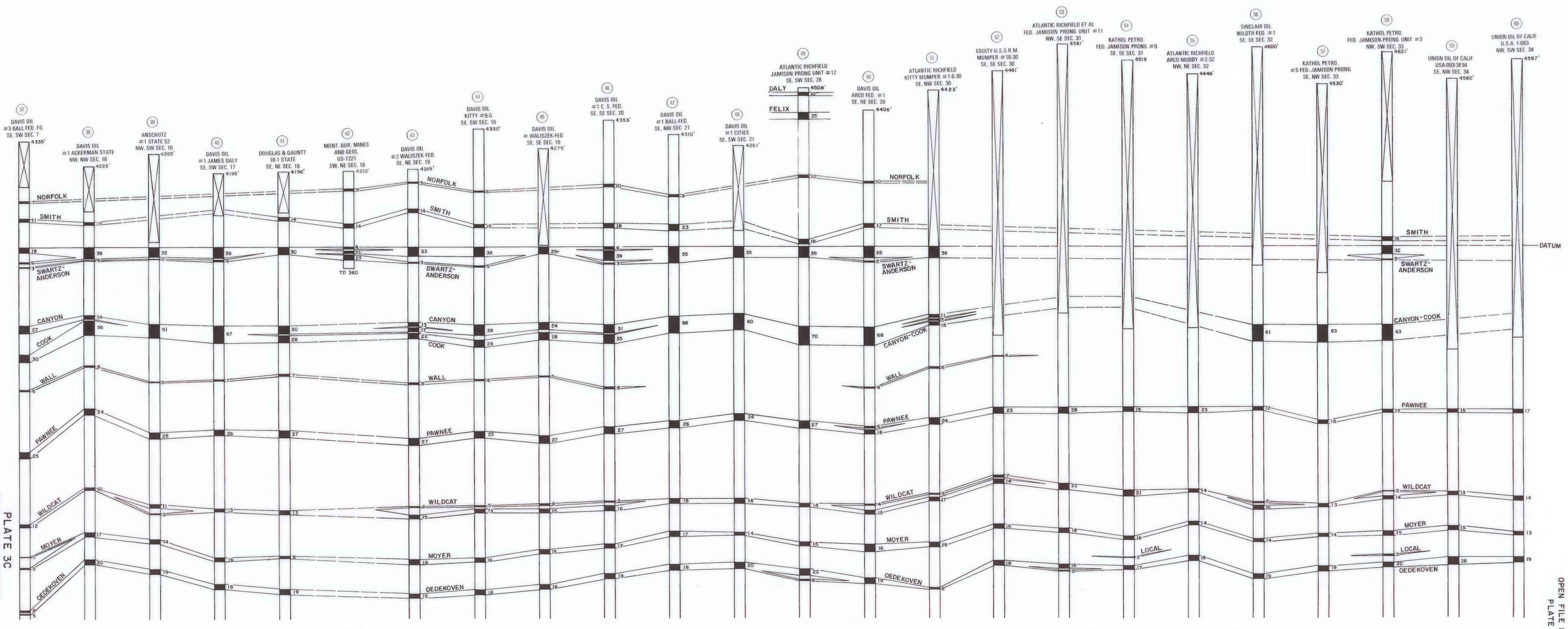

PLATE 3C
COAL DATA SHEET

COAL RESOURCE OCCURRENCE MAP OF THE ORIVA NW QUADRANGLE, CAMPBELL COUNTY, WYOMING

BY

IntraSearch

1979

This report has not been edited for conformity with U.S. Geological Survey editorial standards or stratigraphic nomenclature.

OPEN FILE REPORT 79-035
PLATE 3C OF 55