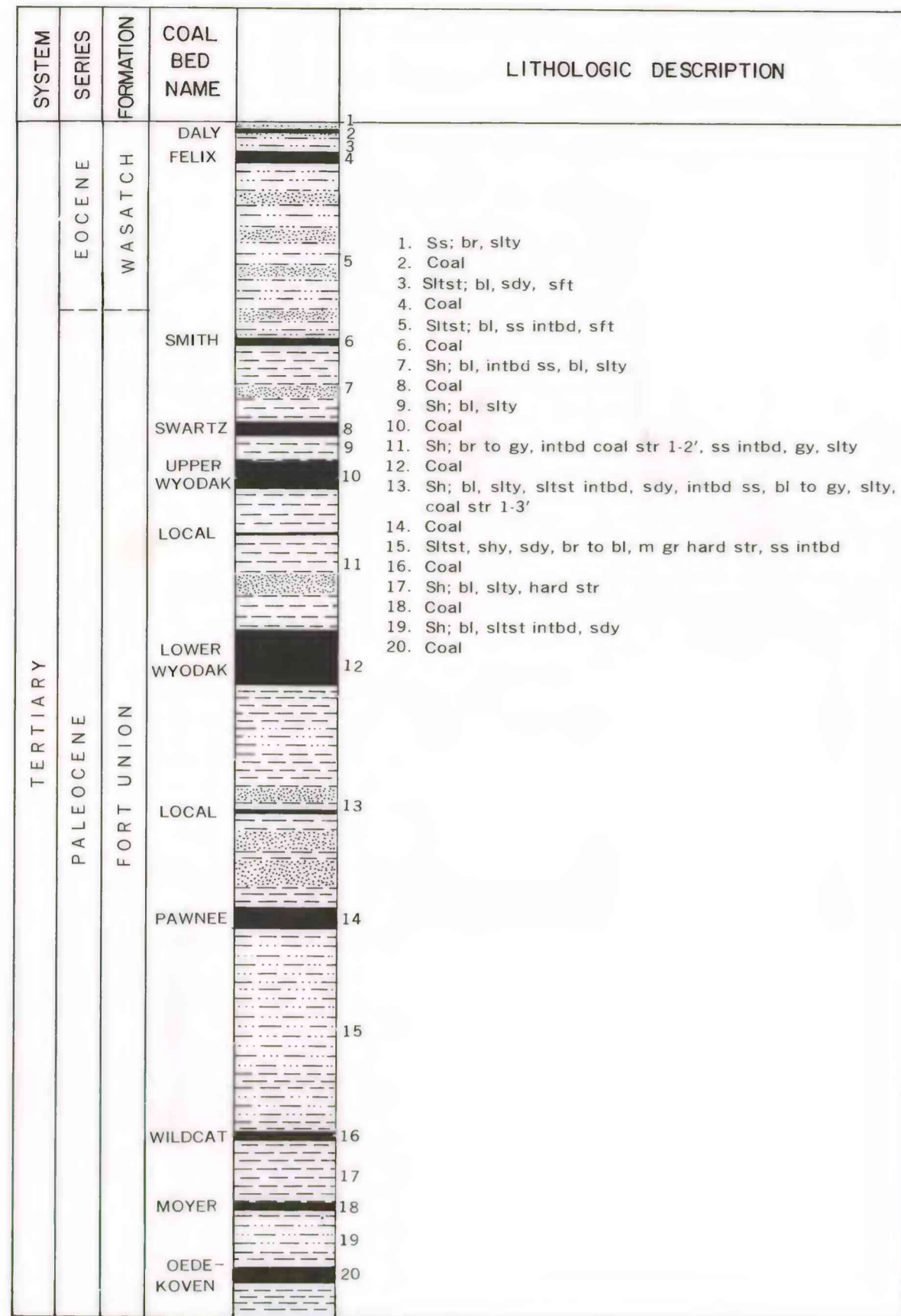
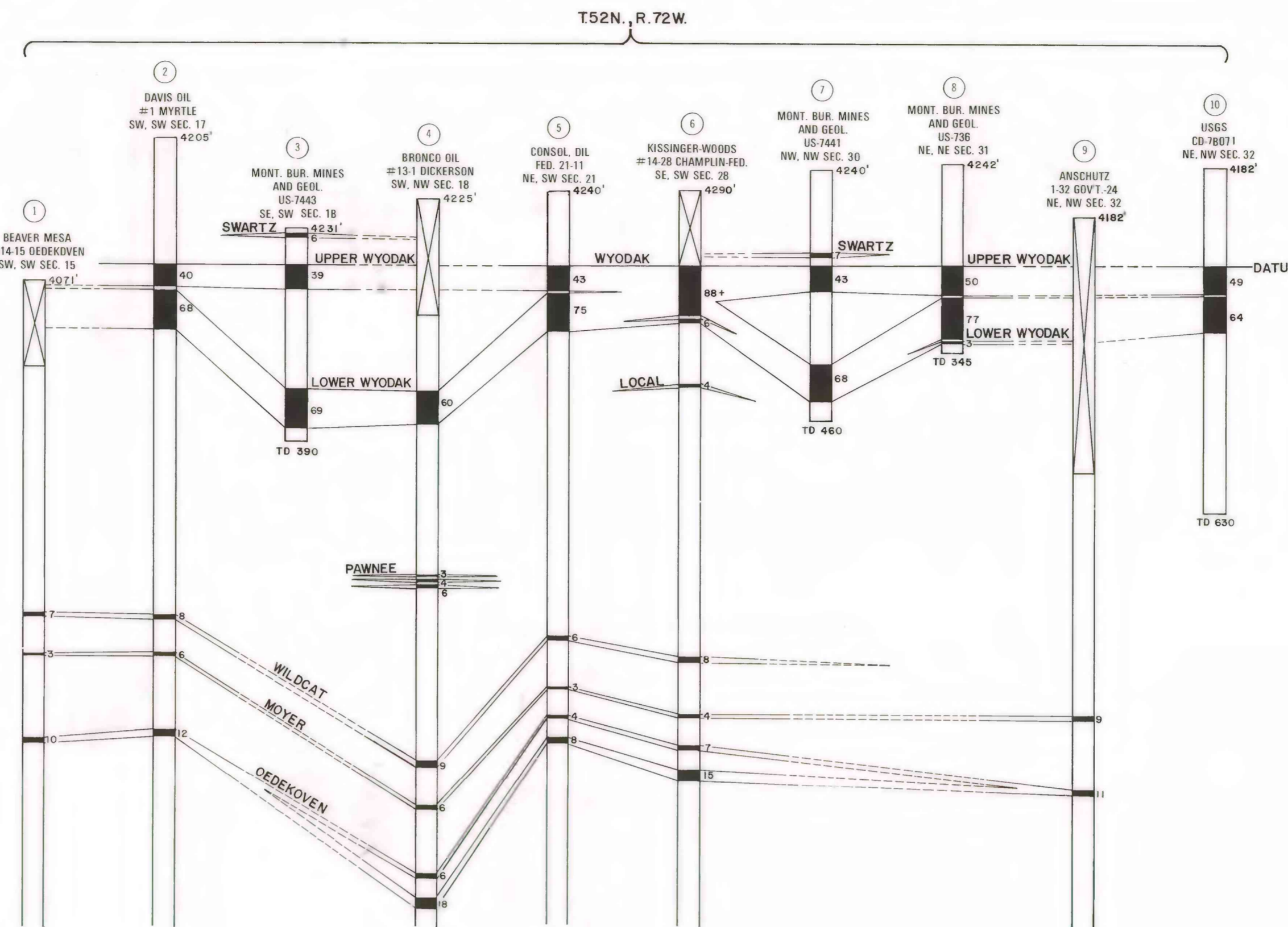


COMPOSITE COLUMNAR SECTION



CORRELATION OF COAL BEDS IN DRILL HOLES

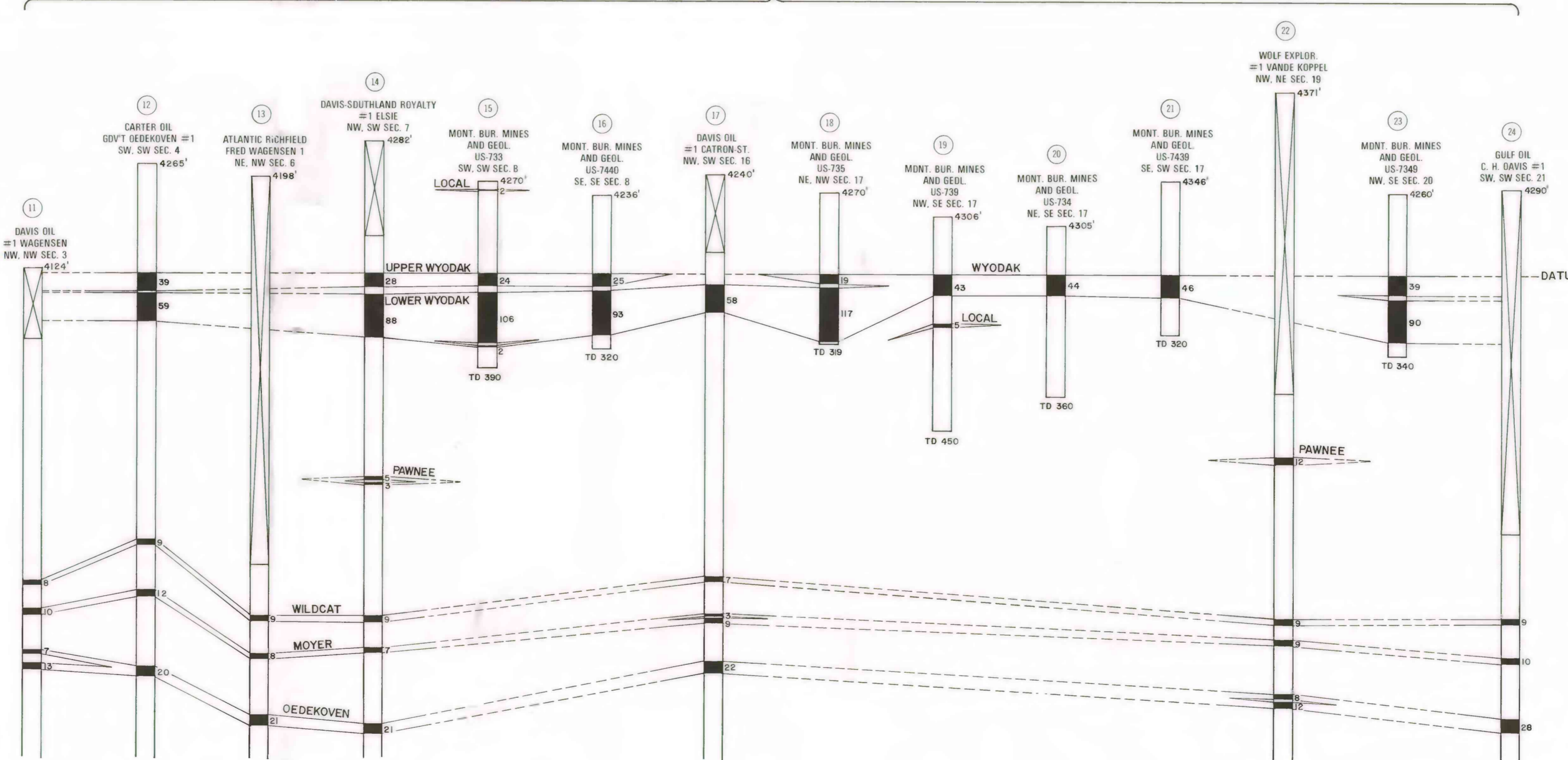


EXPLANATION

- Index number
- Company and well name
- Well Location
- Elevation of drill hole at surface
- No record
- Rock interval
- Coal bed, showing thickness in feet
- Coal Bed Names: Felix, Smith, Swartz, Wyodak, Upper Wyodak, Lower Wyodak, Pawnee, Wildcat, Moyer, Odekoven, Local
- Column shown closed if at total depth
- Dashed lines, indicating the projection of coal beds through drill sites where no record (NR) intervals exist, are for correlation purposes only and are not intended to portray either the structural elevation or the thickness of these coal beds.

Vertical Scale: 0 to 500 feet, 0 to 200 meters.

T.51N., R.72 W.



This report has not been edited for conformity with U. S. Geological Survey editorial standards or stratigraphic nomenclature.