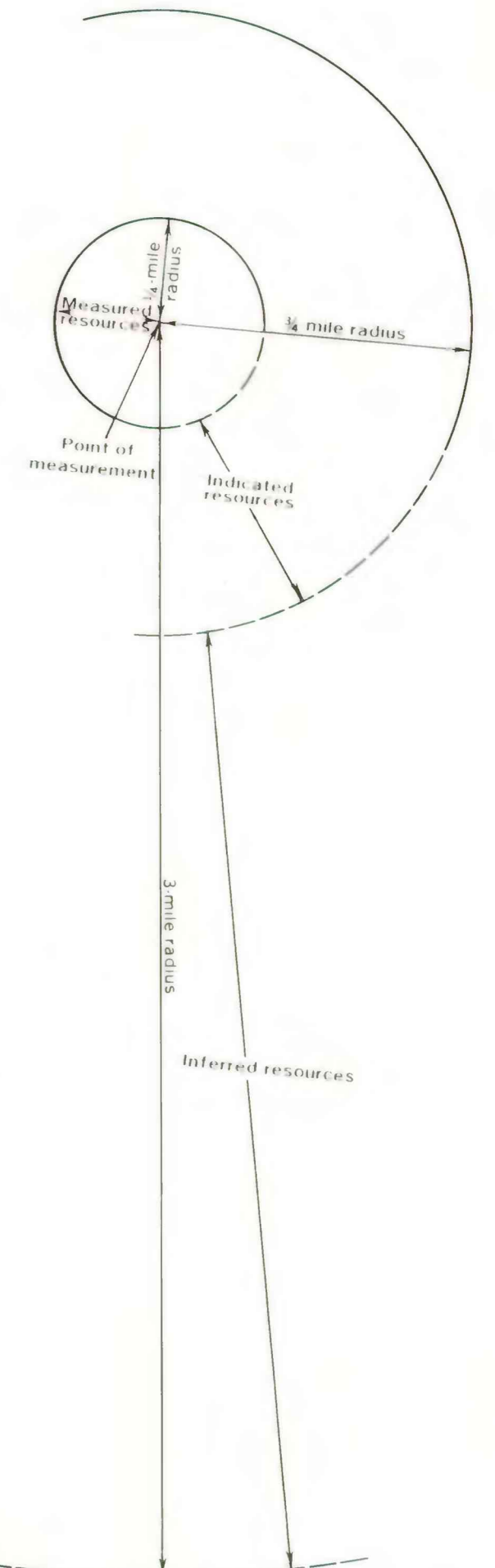


EXPLANATION

NON-FEDERAL COAL LAND

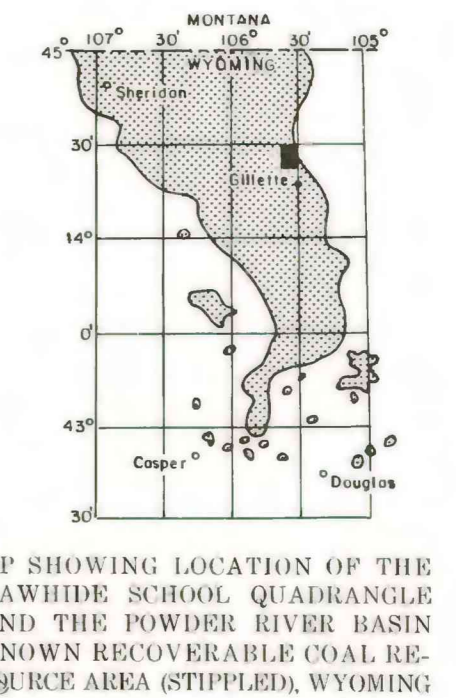
COAL PROSPECTING PERMIT-Coal Pr. Per.  
COAL LEASE-Coal Lse.  
PREFERENCE RIGHT LEASE APPLICATION-PRLA

KNOWN RECOVERABLE COAL RESOURCE AREA-KRCRA



BOUNDARY LINES—Enclosing areas of measured, indicated and inferred coal resources of the coal bed. Dashed where projected from adjacent quadrangles.

To convert miles to kilometers multiply miles by 1.609.



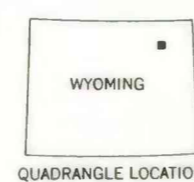
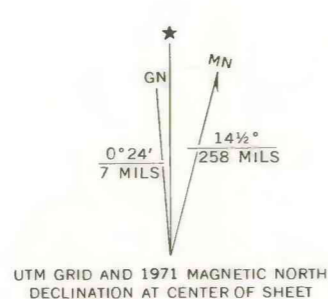
MAP SHOWING LOCATION OF THE RAWHIDE SCHOOL QUADRANGLE AND THE POWDER RIVER BASIN—KNOWN RECOVERABLE COAL RESOURCE AREA (STIPPLED), WYOMING

This report has not been edited for conformity with U.S. Geological Survey editorial standards or stratigraphic nomenclature.

PLATE 32  
AREAL DISTRIBUTION OF IDENTIFIED RESOURCES OF WILDCAT-MOYER COAL ZONE

COAL RESOURCE OCCURRENCE MAP OF THE RAWHIDE SCHOOL QUADRANGLE, CAMPBELL COUNTY, WYOMING

BY  
IntraSearch  
1978



Base from U.S. Geological Survey, 1971  
Compiled in 1978