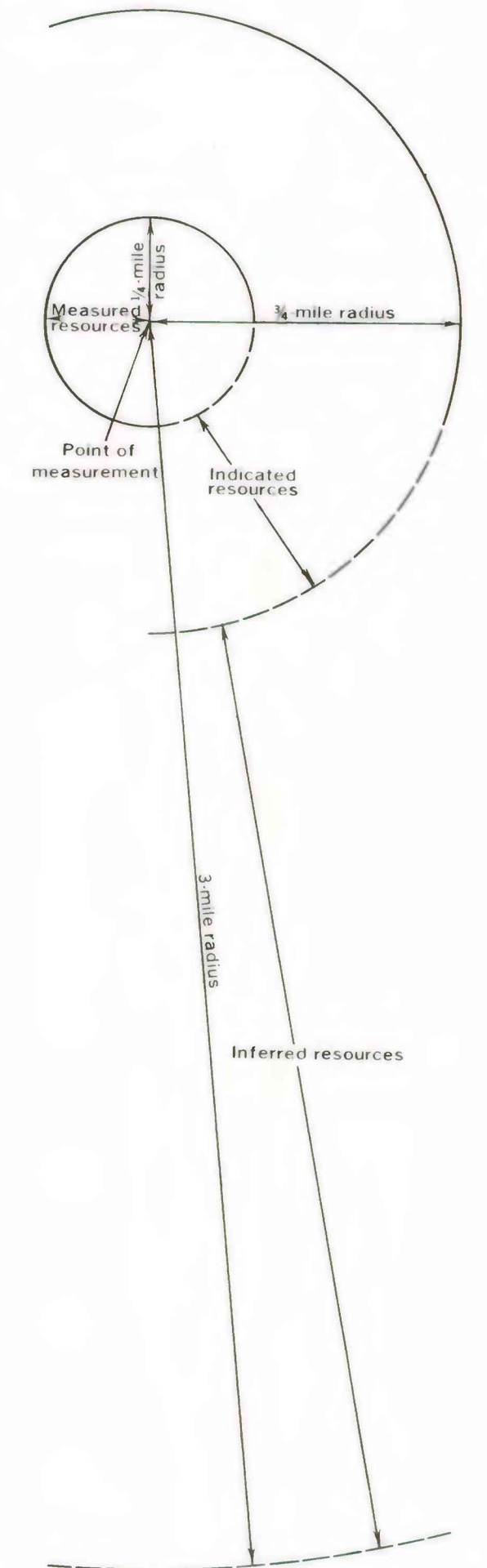
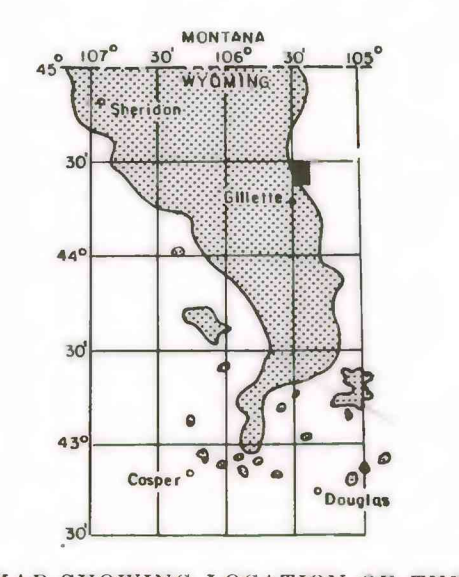


- EXPLANATION**
- NON-FEDERAL COAL LAND
 - COAL PROSPECTING PERMIT-Coal Pr, Per.
 - COAL LEASE-Coal Lse.
 - PREFERENCE RIGHT LEASE APPLICATION-PRLA
 - KRCRA
 - KNOWN RECOVERABLE COAL RESOURCE AREA-KRCRA
 - STRIPPING LIMIT LINE-500 foot overburden isopach boundary for surface mining of coal. Arrow indicates area suitable for surface mining.



BOUNDARY LINES-Enclosing areas of measured, indicated and inferred coal resources of the coal bed. Dashed where projected from adjacent quadrangles.

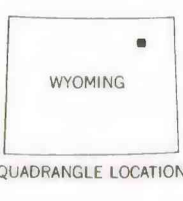
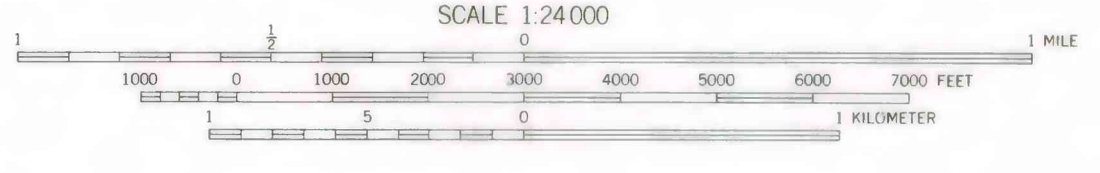
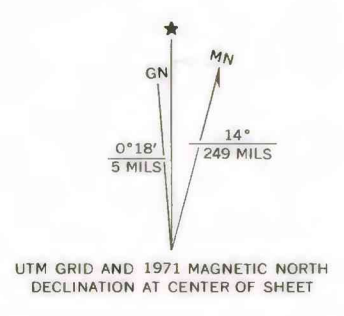
To convert miles to kilometers multiply miles by 1.609.



MAP SHOWING LOCATION OF THE MOYER SPRINGS QUADRANGLE AND THE POWDER RIVER BASIN KNOWN RECOVERABLE COAL RESOURCE AREA (STIPPLED), WYOMING

Base from U.S. Geological Survey, 1971

Compiled in 1978



COAL RESOURCE OCCURRENCE MAP OF THE MOYER SPRINGS QUADRANGLE, CAMPBELL COUNTY, WYOMING

BY
IntraSearch
1979

PLATE 17
AREAL DISTRIBUTION OF IDENTIFIED RESOURCES OF MOYER COAL BED

This report has not been edited for conformity with U.S. Geological Survey editorial standards or stratigraphic nomenclature