

EXPLANATION



NON-FEDERAL COAL LAND—Coal development potential is not rated.



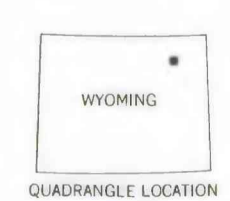
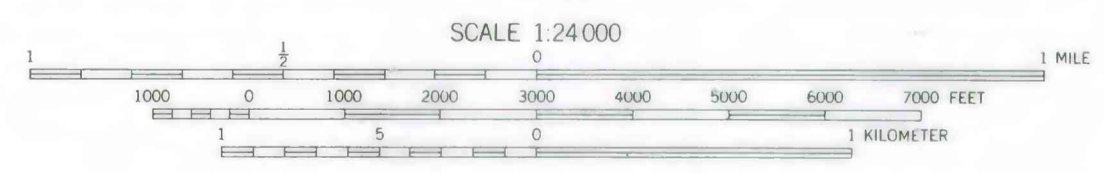
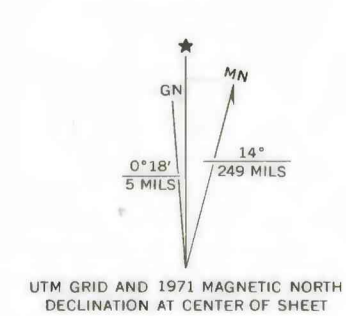
AREA OF HIGH COAL DEVELOPMENT POTENTIAL FOR SURFACE MINING METHODS—Area has mining ratio values ranging from 0 to 10 for coal beds less than 40 feet (12 m) thick, or 0 to 5 for coal beds 40 feet (12 m) thick or greater.



AREA OF LOW COAL DEVELOPMENT POTENTIAL FOR SURFACE MINING METHODS—Area has mining ratio values greater than 15 for coal beds less than 40 feet (12 m) thick, or greater than 7 for coal beds 40 feet (12 m) thick or greater.



COAL PROSPECTING PERMIT—Coal Pr. Per.  
COAL LEASE—Coal Lse.  
PREFERENCE RIGHT LEASE APPLICATION—PRLA



COAL DEVELOPMENT POTENTIAL MAP OF THE MOYER SPRINGS  
QUADRANGLE, CAMPBELL COUNTY, WYOMING

BY  
**IntraSearch**  
1979

PLATE 24  
COAL DEVELOPMENT POTENTIAL  
FOR SURFACE MINING METHODS

This report has not been edited for conformity with U.S. Geological Survey editorial standards or stratigraphic nomenclature.