UNITED STATES
DEPARTMENT OF THE INTERIOR
GEOLOGICAL SURVEY

CARR DRAW QUADRANGLE
WYOMING–CAMPBELL CO.
7.5 MINUTE SERIES (TOPOGRAPHIC)

OPEN FILE REPORT 79-038
PLATE 37 OF 40

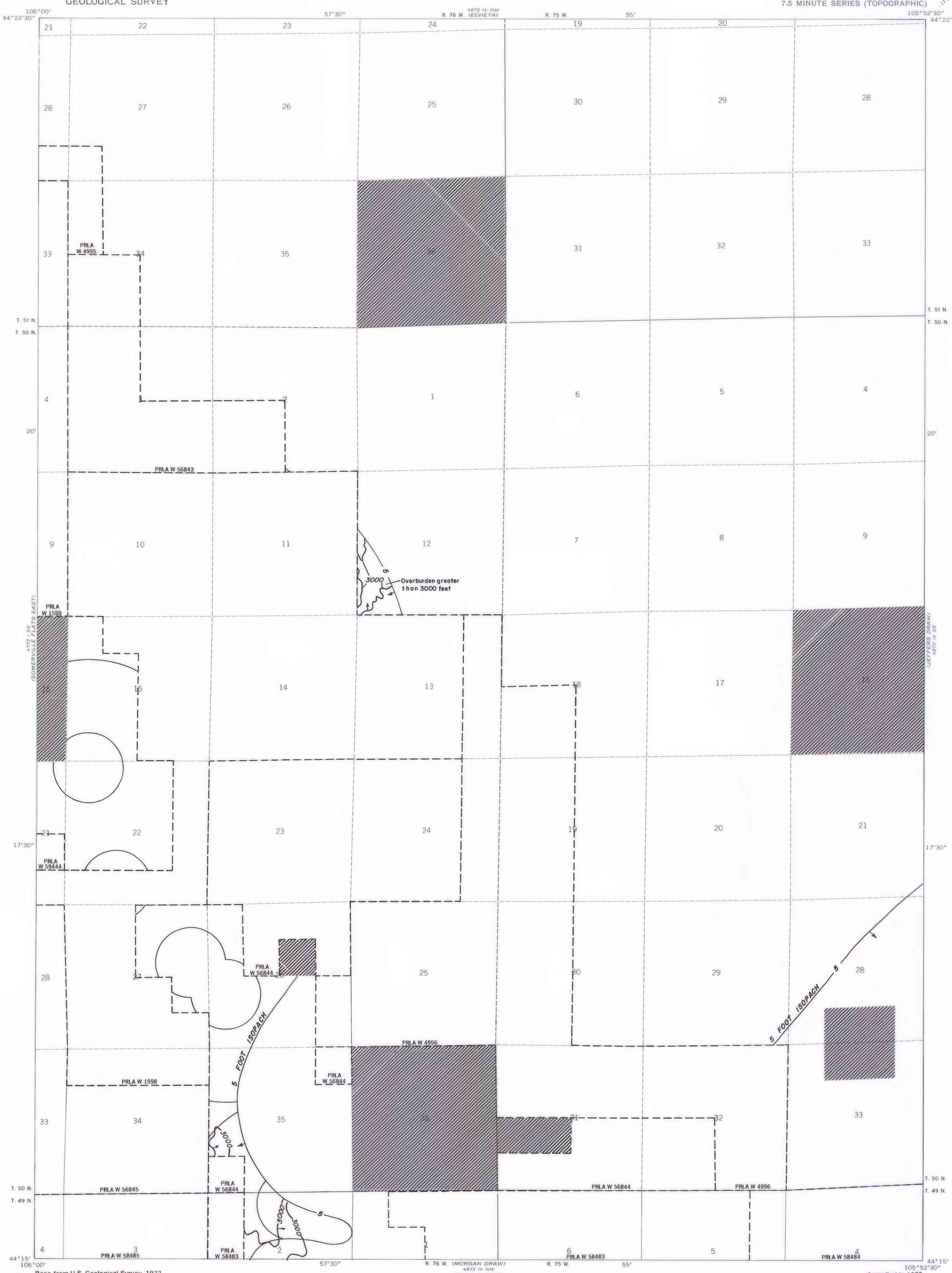

Base from U.S. Geological Survey, 1972

Compiled in 1978

SCALE 1:24 000

1 ½ 0 1 MILE

1000 0 1000 2000 3000 4000 5000 6000 7000 FEET

1 .5 0 1 KILOMETER

GN MN 0°39′ 12 MILS 14½° 258 MILS

UTM GRID AND 1972 MAGNETIC NORTH DECLINATION AT CENTER OF SHEET

WYOMING

QUADRANGLE LOCATION

EXPLANATION

NON-FEDERAL COAL LAND

PREFERENCE RIGHT LEASE APPLICATION-PRLA

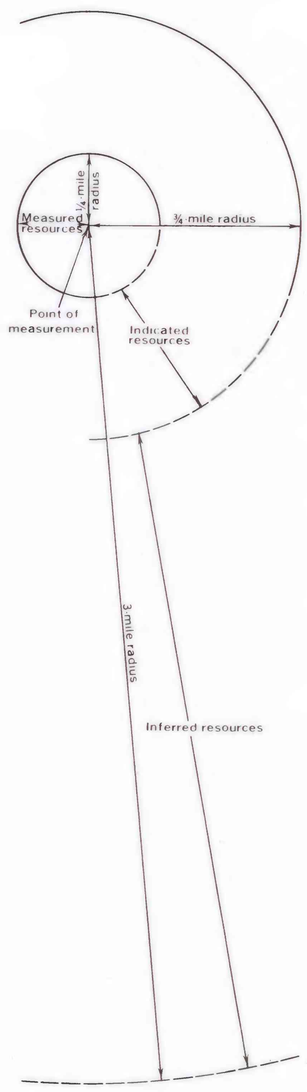

BOUNDARY LINES-Enclosing areas of measured, indicated and inferred coal resources of the coal bed.

To convert miles to kilometers multiply miles by 1.609.

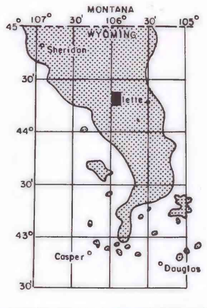

MAP SHOWING LOCATION OF THE CARR DRAW QUADRANGLE AND THE POWDER RIVER BASIN KNOWN RECOVERABLE COAL RESOURCE AREA (STIPPLED), WYOMING

This report has not been edited for conformity with U.S. Geological Survey editorial standards or stratigraphic nomenclature.

COAL RESOURCE OCCURRENCE MAP OF THE CARR DRAW QUADRANGLE, CAMPBELL COUNTY, WYOMING

BY

IntraSearch

1979

PLATE 37
AREAL DISTRIBUTION OF IDENTIFIED RESOURCES OF LOCAL COAL BED