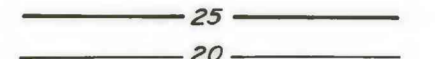


EXPLANATION

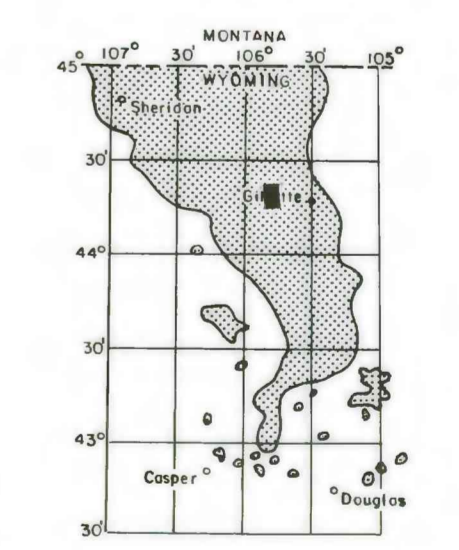


ISOPACHS OF COAL ZONE—Showing thickness in feet, interval 5 feet.



DRILL HOLE—Showing coal thickness in feet.

To convert feet to meters multiply feet by 0.3048.

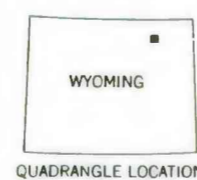

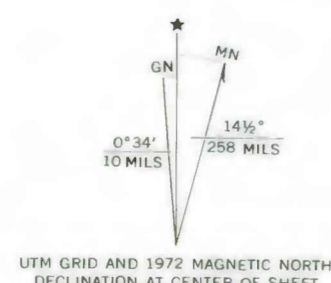


MAP SHOWING LOCATION OF THE JEFFERS DRAW QUADRANGLE AND THE POWDER RIVER BASIN KNOWN RECOVERABLE COAL RESOURCE AREA (STIPPLED), WYOMING

Base from U.S. Geological Survey, 1972

SCOTT DAM R. 74 W. 4921 N. E. SCALE 1:24,000

Compiled in 1979



COAL RESOURCE OCCURRENCE MAP OF THE JEFFERS DRAW QUADRANGLE, CAMPBELL COUNTY, WYOMING

BY
IntraSearch
1979

This report has not been edited for conformity with U.S. Geological Survey editorial standards or stratigraphic nomenclature.

PLATE 39
ISOPACH MAP OF
WILDCAT-MOYER-OEDEKOVEN
COAL ZONE