UNITED STATES
DEPARTMENT OF THE INTERIOR
GEOLOGICAL SURVEY

CORRELATION OF COAL BEDS IN DRILL HOLES

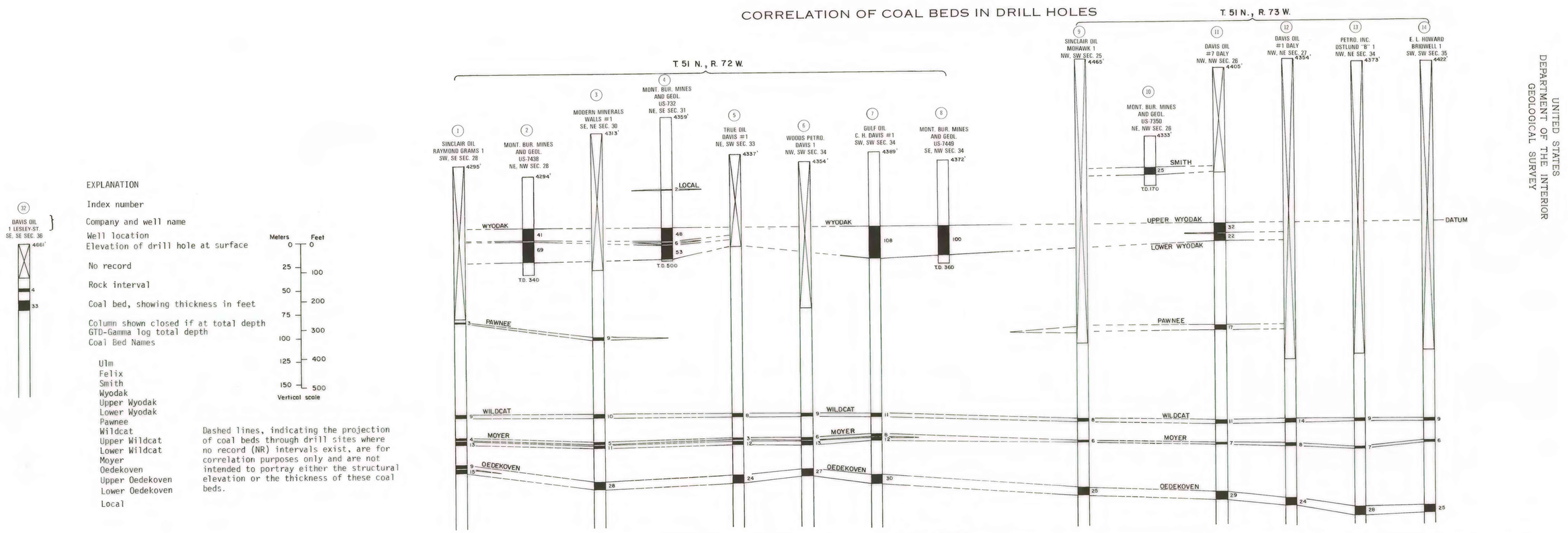

EXPLANATION

Index number

Company and well name

Well location

Elevation of drill hole at surface

No record

Rock interval

Coal bed, showing thickness in feet

Column shown closed if at total depth

GTD-Gamma log total depth

Coal Bed Names

- Ulm
- Felix
- Smith
- Wyodak
- Upper Wyodak
- Lower Wyodak
- Pawnee
- Wildcat
- Upper Wildcat
- Lower Wildcat
- Moyer
- Oedekoven
- Upper Oedekoven
- Lower Oedekoven
- Local

Meters / Feet — Vertical scale

Dashed lines, indicating the projection of coal beds through drill sites where no record (NR) intervals exist, are for correlation purposes only and are not intended to portray either the structural elevation or the thickness of these coal beds.

COMPOSITE COLUMNAR SECTION



T. 50 N., R. 73 W.

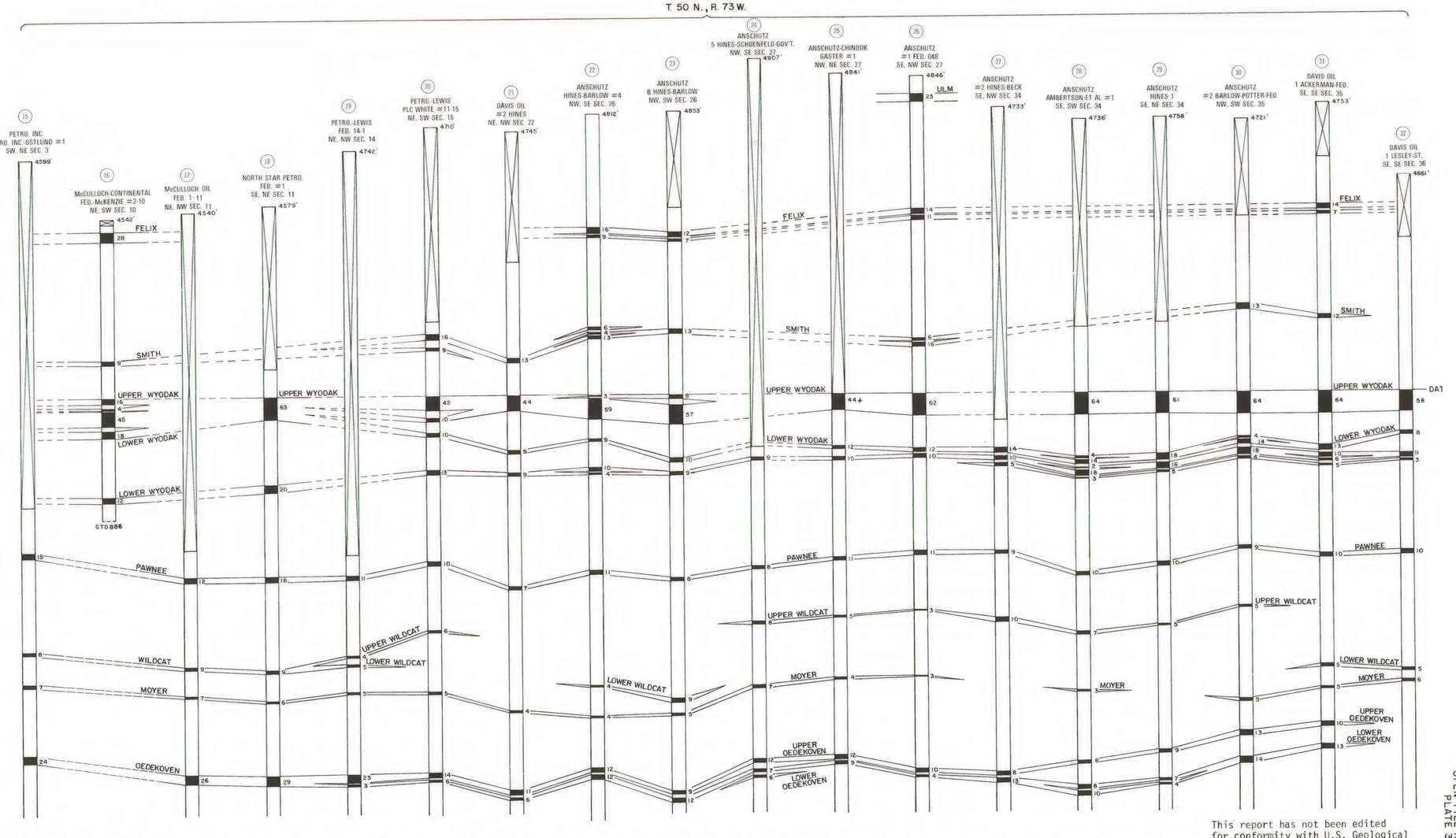

COAL RESOURCE OCCURRENCE MAP OF THE GILLETTE WEST QUADRANGLE, CAMPBELL COUNTY, WYOMING

BY

IntraSearch

1979

This report has not been edited for conformity with U.S. Geological Survey editorial standards or stratigraphic nomenclature.

PLATE 3A
COAL DATA SHEET

OPEN FILE REPORT 79-041
PLATE 3A OF 29