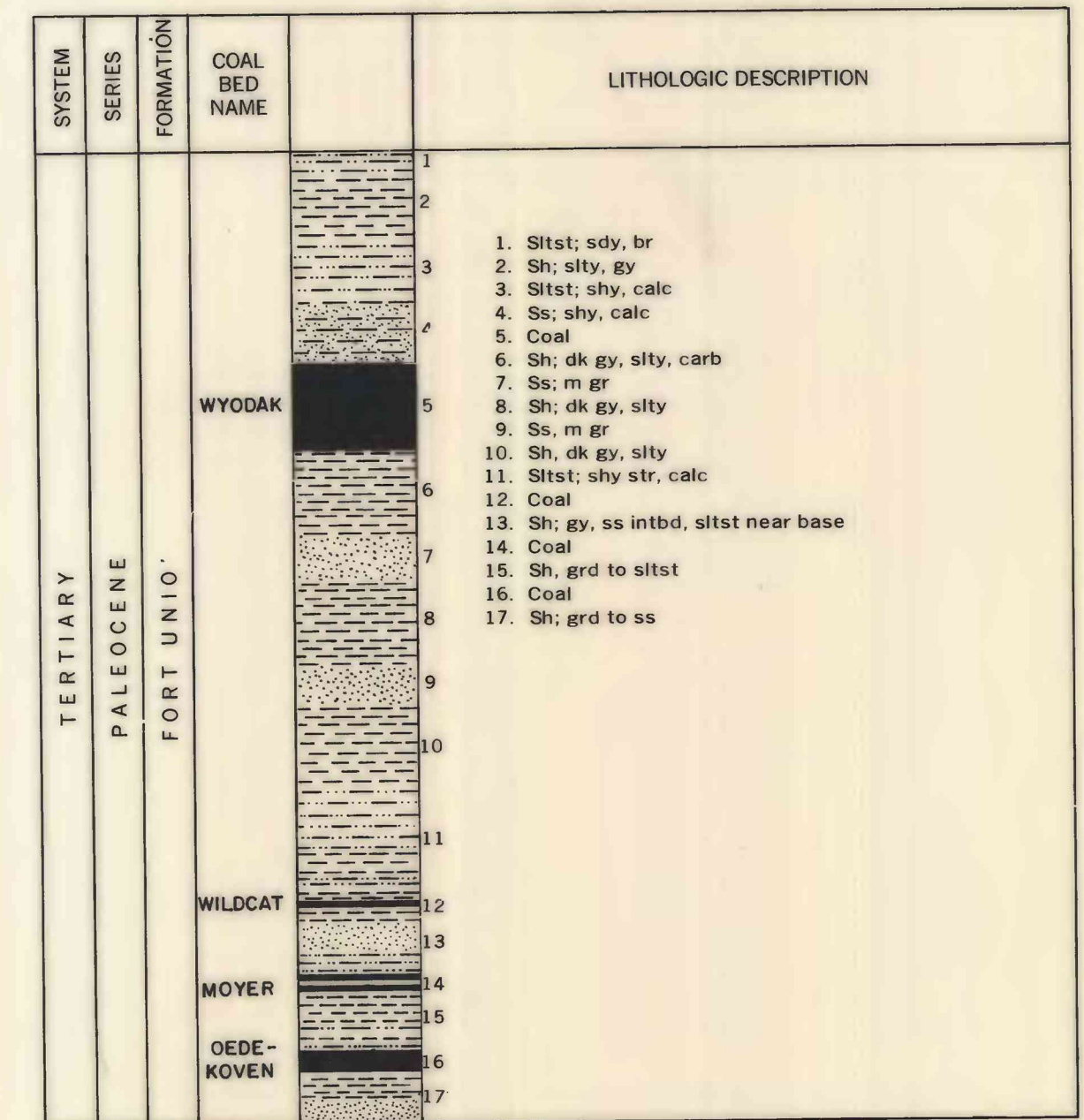
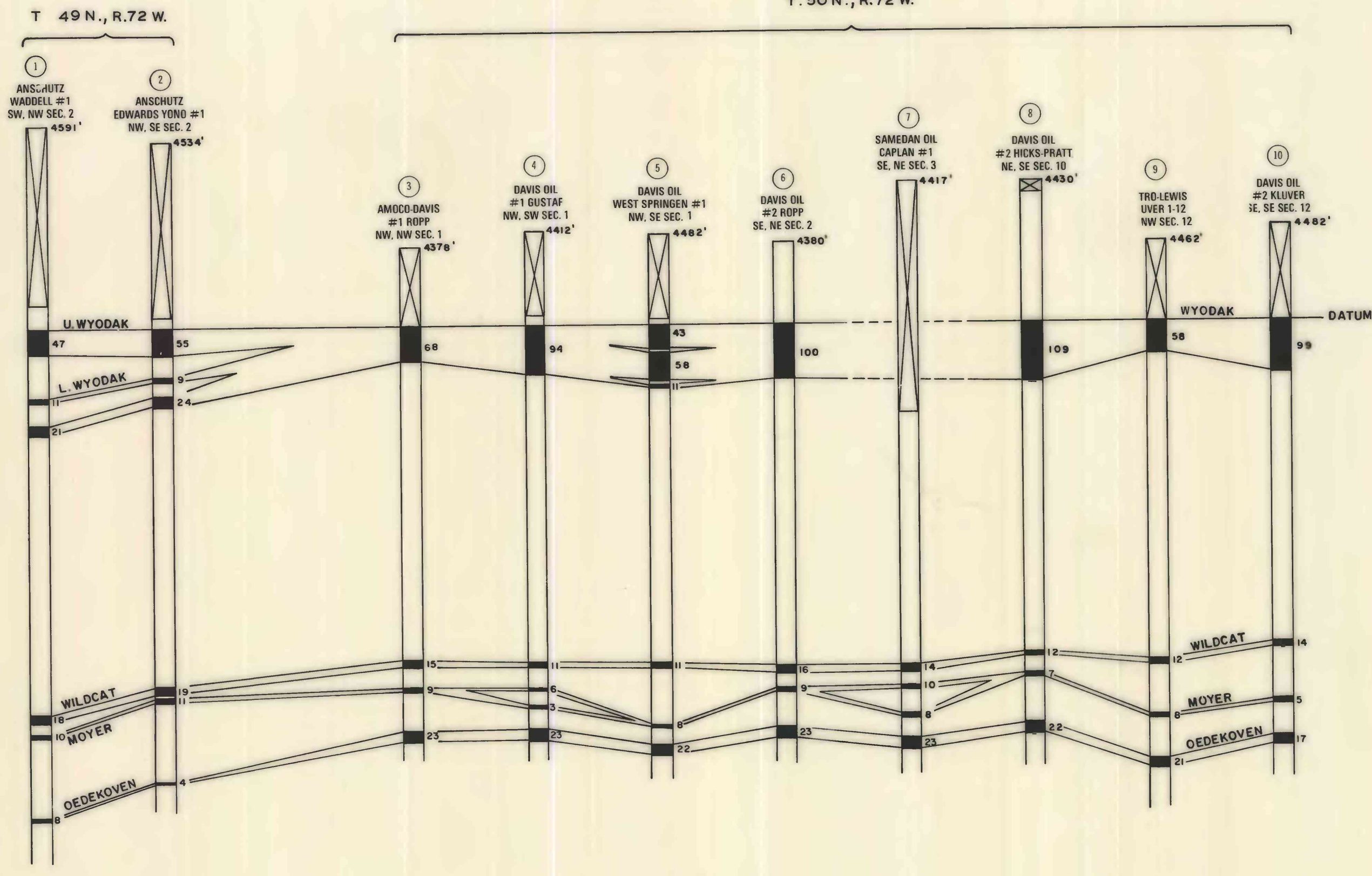


COMPOSITE COLUMNAR SECTION




CORRELATION OF COAL BEDS IN DRILL HOLES



EXPLANATION

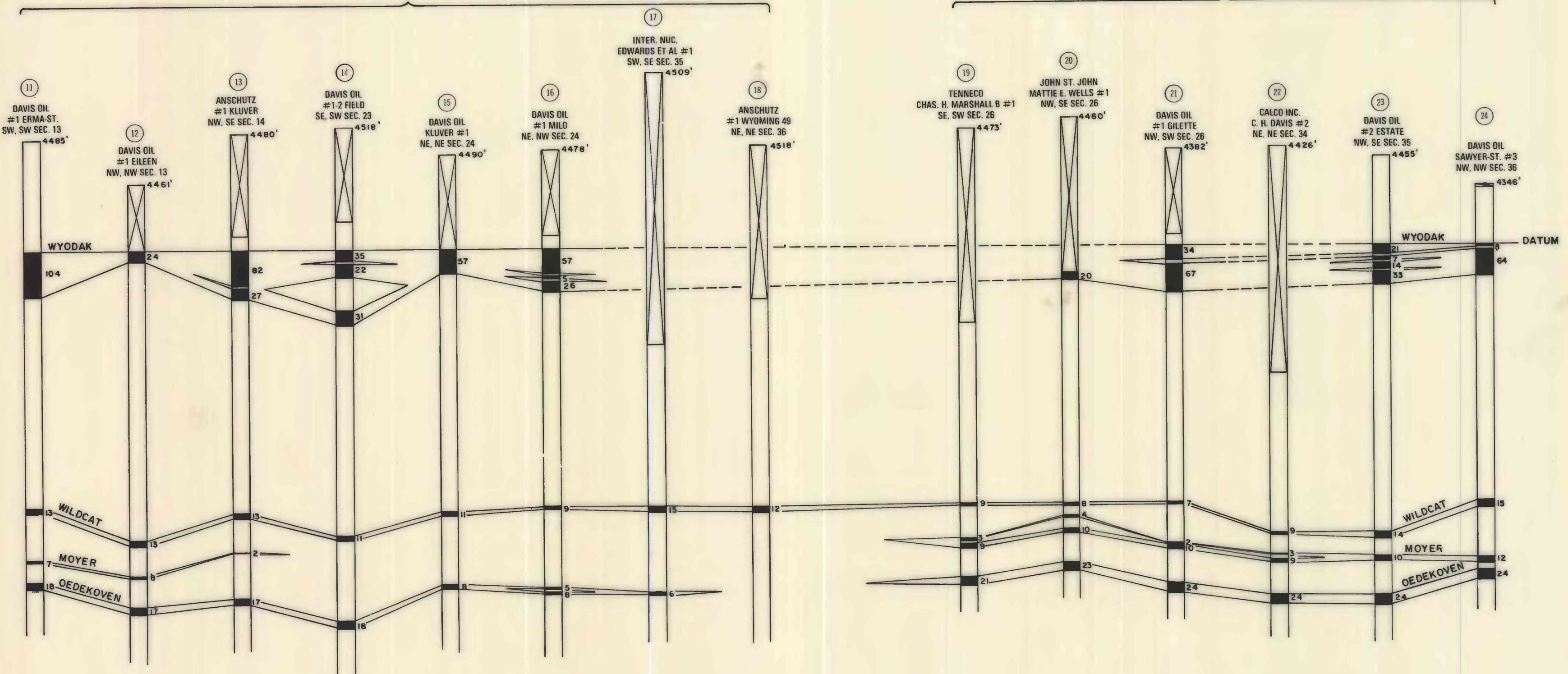
- Index number
- Company and well name
- Well location
- Elevation of drill hole at surface
- No record
- Rock interval
- Coal bed, showing thickness in feet
- Coal bed names
- Wyodak
- Upper Wyodak
- Lower Wyodak
- Wildcat
- Moyer
- Oedekoven
- Local



Column shown closed if at total depth

Dashed lines, indicating the projection of coal beds through drill sites where no record (NR) intervals exist, are for correlation purposes only and are not intended to portray either the structural elevation or the thickness of these coal beds.

T. 50 N., R. 72 W.



This report has not been edited for conformity with U.S. Geological Survey editorial standards or stratigraphic nomenclature.

PLATE 3A
COAL DATA SHEET

COAL RESOURCE OCCURRENCE MAP OF GILLETTE EAST QUADRANGLE, CAMPBELL COUNTY, WYOMING

BY
IntraSearch
1979

OPEN FILE REPORT 79-048
PLATE 3A OF 14

UNITED STATES
DEPARTMENT OF THE INTERIOR
GEOLOGICAL SURVEY