



EXPLANATION

NON-FEDERAL COAL LAND

COAL PROSPECTING PERMIT-Coal Pr. Per.
PREFERENCE RIGHT LEASE APPLICATION-PRLA
COAL LEASE-Coal Lse.

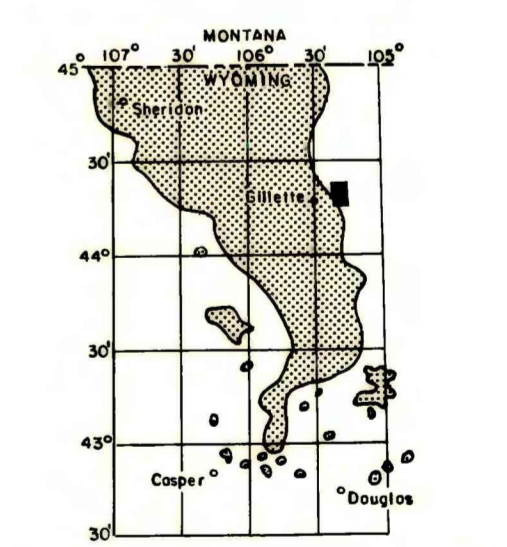
KRCRA
KNOWN RECOVERABLE COAL RESOURCE AREA-DRCA

RB 40.02
TOTAL RESERVE BASE (RB) OF FEDERAL COAL PER SECTION-In millions of short tons.

To convert short tons to metric tonnes, multiply short tons by 0.9072.

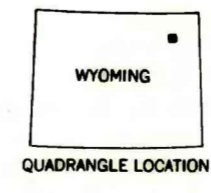
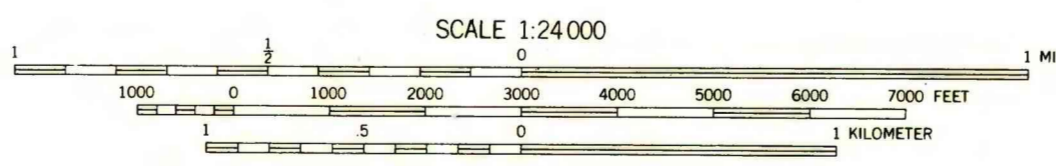
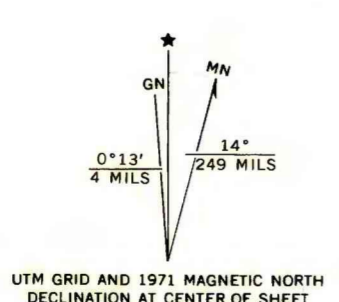
4	3	2	1
5	6		
6			
7	TR 41	TR 42	

SECTION OF LAND-Showing lots and lot numbers, tracts and tract numbers.



Base from U.S. Geological Survey, 1971

Compiled in 1978



COAL RESOURCE OCCURRENCE MAP OF THE FORTIN DRAW QUADRANGLE, CAMPBELL COUNTY, WYOMING

BY
IntraSearch
1979

Fortin Draw, Wyo
QWV 325 T330A

PLATE 2
BOUNDARY AND COAL DATA MAP

This report has not been edited for conformity with U.S. Geological Survey editorial standards or stratigraphic nomenclature.