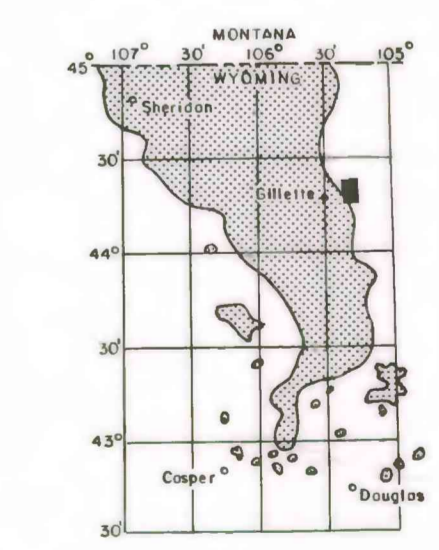


EXPLANATION

— 500 —
OVERBURDEN ISOPACH—Showing thickness of overburden, in feet, from the surface to the top of the coal bed. Isopach interval 100 feet.

• 426
DRILL HOLE—Showing thickness of overburden, in feet, from the surface to top of coal bed.

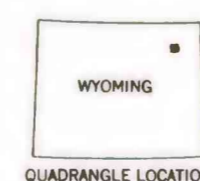
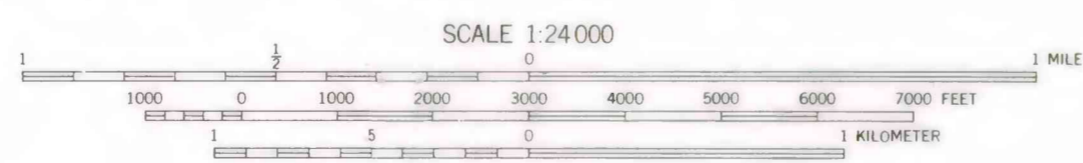
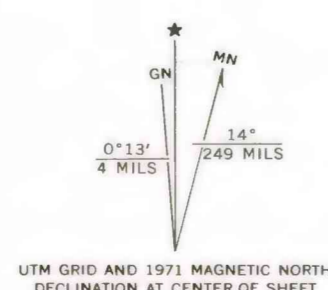
To convert feet to meters
multiply feet by 0.3048.



MAP SHOWING LOCATION OF THE FORTIN DRAW QUADRANGLE AND THE POWDER RIVER BASIN KNOWN RECOVERABLE COAL RESOURCE AREA (STIPPLED), WYOMING

Base from U.S. Geological Survey, 1971

Compiled in 1978



**COAL RESOURCE OCCURRENCE MAP OF THE FORTIN DRAW
QUADRANGLE, CAMPBELL COUNTY, WYOMING**

BY
IntraSearch
1979

This report has not been edited for conformity with U.S. Geological Survey editorial standards or stratigraphic nomenclature.

PLATE II
ISOPACH MAP OF
OVERBURDEN OF
WILDCAT COAL BED