

**EXPLANATION**

NON-FEDERAL COAL LAND-Coal tonnages not evaluated.

COAL PROSPECTING PERMIT-Coal Pr. Per.

PREFERENCE RIGHT LEASE APPLICATION-PRLA

COAL LEASE-Coal Lse.

**KRCRA**

KNOWN RECOVERABLE COAL RESOURCE AREA-KRCRA

RB

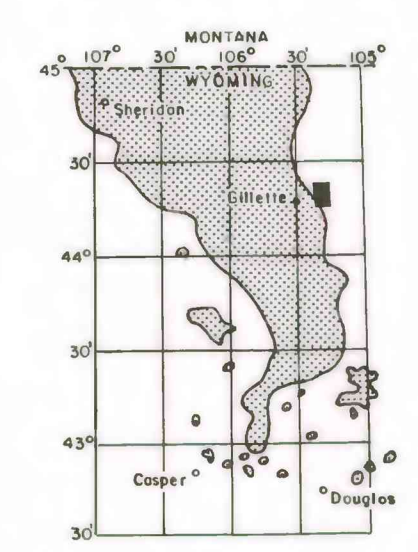
— (Measured)

- - - (Indicated)

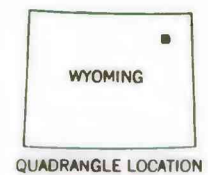
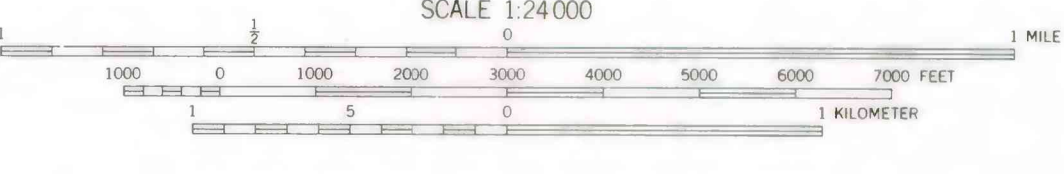
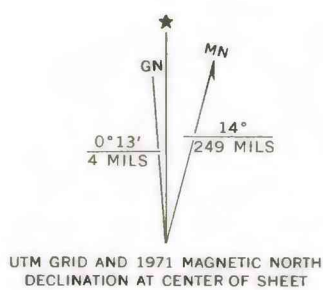
· · · (Inferred)

IDENTIFIED RESOURCES OF COAL BED- in millions of short tons. Dash indicates no resources in that category. Reserve Base (RB) X the recovery factor (95%) = Reserves (R).

To convert short tons to metric tons multiply short tons by 0.9072.



MAP SHOWING LOCATION OF THE FORTIN DRAW QUADRANGLE AND THE POWDER RIVER BASIN KNOWN RECOVERABLE COAL RESOURCE AREA (STIPPLED), WYOMING



**COAL RESOURCE OCCURRENCE MAP OF THE FORTIN DRAW QUADRANGLE, CAMPBELL COUNTY, WYOMING**

BY  
**IntraSearch**  
1979

This report has not been edited for conformity with U.S. Geological Survey editorial standards or stratigraphic nomenclature.