

EXPLANATION

● (15)
OIL AND GAS TEST HOLE

Showing index number of hole on Plate 3 of CR0 map and drill hole data in feet.

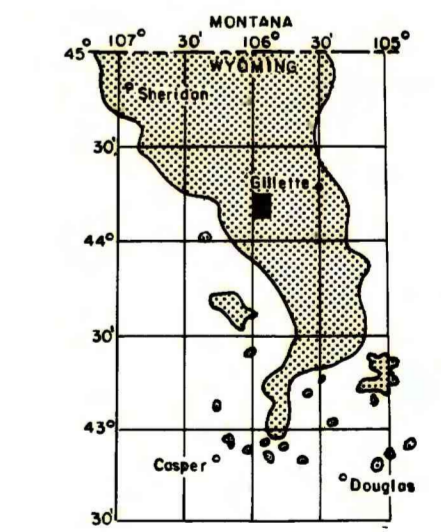
DRILL HOLE DATA SYMBOLS

GL-Ground level elevation
NR-No record
R-Rock interval
C-Coal interval
TD-Total depth
GTD-Gamma log total depth

COAL BED SYMBOLS AND NAMES

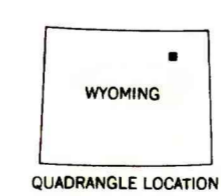
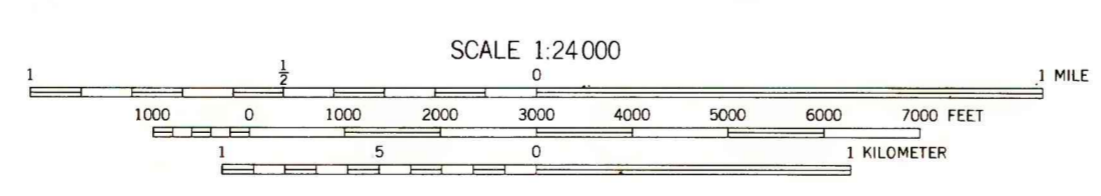
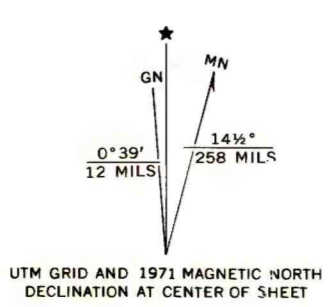
F-Felix
UF-Upper Felix
LF-Lower Felix
S-Smith
A-Anderson
C-Canyon
UCo-Upper Cook
LCo-Lower Cook
W-Wall
UW-Upper Wall
LW-Lower Wall
P-Pawnee
Mc-Wildcat
M-Moyer
O-Odedekoven
L-Local

To convert feet to meters multiply feet by 0.3048.



MAP SHOWING LOCATION OF THE MORGAN DRAW QUADRANGLE AND THE POWDER RIVER BASIN KNOWN RECOVERABLE COAL RESOURCE AREA (STIPPLED), WYOMING

Base from U.S. Geological Survey, 1971



COAL RESOURCE OCCURRENCE MAP OF THE MORGAN DRAW QUADRANGLE, CAMPBELL COUNTY, WYOMING

BY
IntraSearch
1979

This report has not been edited for conformity with U.S. Geological Survey editorial standards or stratigraphic nomenclature.