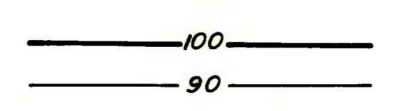
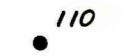


EXPLANATION

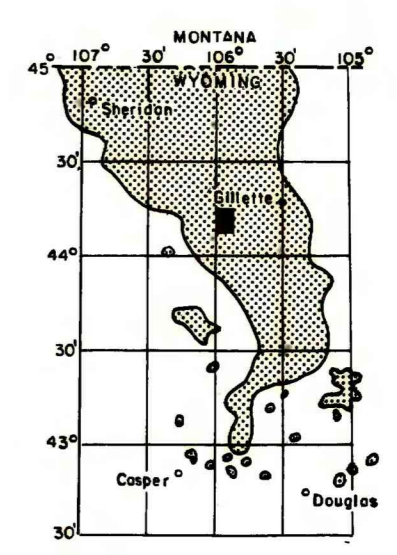


ISOPACHS OF COAL ZONE—Showing thickness in feet, interval 10 feet.



DRILL HOLE—Showing coal thickness in feet.

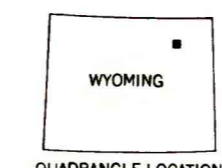
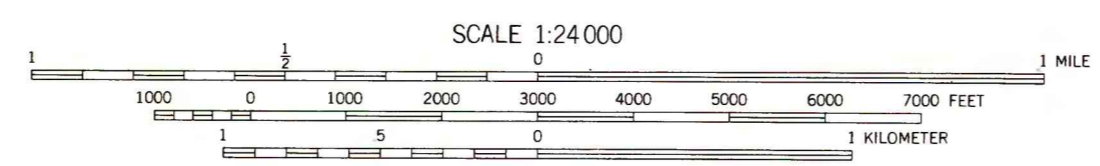
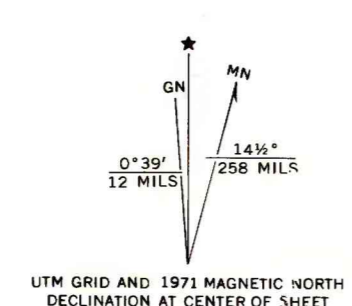
To convert feet to meters multiply feet by 0.3048.



MAP SHOWING LOCATION OF THE MORGAN DRAW QUADRANGLE AND THE POWDER RIVER BASIN KNOWN RECOVERABLE COAL RESOURCE AREA (STIPPLED), WYOMING

Compiled in 1979

This report has not been edited for conformity with U.S. Geological Survey editorial standards or cartographic nomenclature.



COAL RESOURCE OCCURRENCE MAP OF THE MORGAN DRAW QUADRANGLE, CAMPBELL COUNTY, WYOMING

BY  
IntraSearch  
1979

PLATE 14  
ISOPACH MAP OF  
ANDERSON—CANYON—  
UPPER COOK COAL ZONE