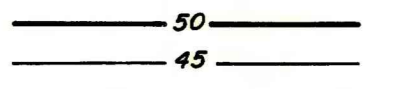


EXPLANATION

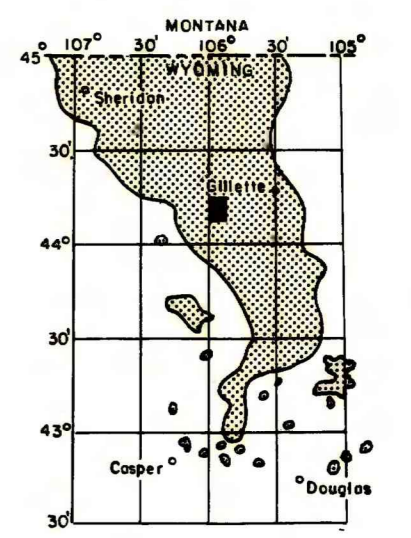


ISOPACHS OF COAL ZONE Showing thickness in feet, interval 5 feet.



DRILL HOLE—Showing coal thickness in feet.

To convert feet to meters multiply feet by 0.3048.

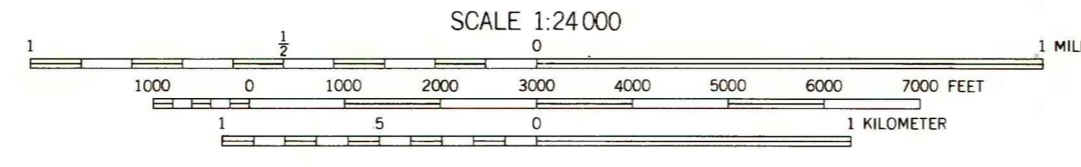
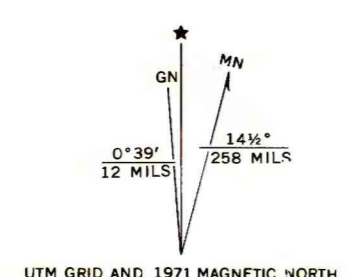


MAP SHOWING LOCATION OF THE MORGAN DRAW QUADRANGLE AND THE POWDER RIVER BASIN KNOWN RECOVERABLE COAL RESOURCE AREA (STIPPLED), WYOMING

(SOMEVILLE PLATS)

(SCOTT DRAW)

(INGERS BUTTE)



COAL RESOURCE OCCURRENCE MAP OF THE MORGAN DRAW QUADRANGLE, CAMPBELL COUNTY, WYOMING

BY
IntraSearch
1979

PLATE 34
ISOPACH MAP OF
WILDCAT—MOYER—OEDEKOVEN
COAL ZONE

This report has not been edited for conformity with U.S. Geological Survey editorial standards or cartographic nomenclature.