

EXPLANATION

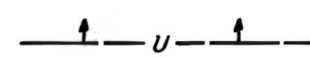
9  
OIL AND GAS TEST HOLE  
Showing index number of hole on Plate 3 of CRO map and drill hole data in feet.

GL-Ground level elevation  
NR-No record  
R-Rock interval  
C-Coal interval  
TD-Total depth  
GTD-Gamma log total depth

DRILL HOLE DATA SYMBOLS

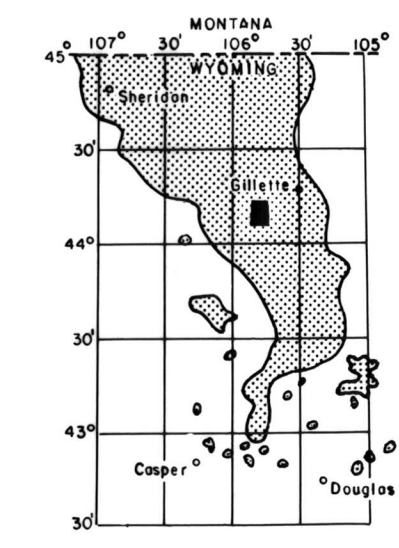
COAL BED SYMBOLS AND NAMES

- U-Ulm
- F-Felix
- S-Smith
- A-Anderson
- C-Canyon
- Co-Cook
- W-Wall
- P-Pawnee
- Wc-Wildcat
- M-Moyer
- O-Odekoven
- L-Local



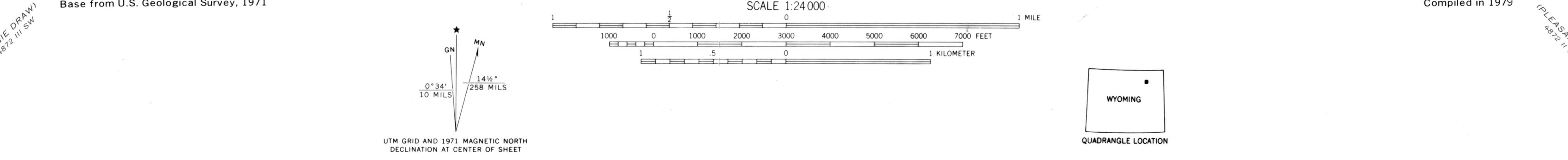
TRACE OF COAL BED OUTCROP-Arrow points toward the coal-bearing area. Coal bed dashed where inferred.

To convert feet to meters multiply feet by 0.3048.



MAP SHOWING LOCATION OF THE SCOTT DAM QUADRANGLE AND THE POWDER RIVER BASIN KNOWN RECOVERABLE COAL RESOURCE AREA (STIPPLED), WYOMING

This report has not been edited for conformity with U.S. Geological Survey editorial standards or stratigraphic nomenclature.



COAL RESOURCE OCCURRENCE MAP OF THE SCOTT DAM QUADRANGLE, CAMPBELL COUNTY, WYOMING

BY  
IntraSearch  
1979