

EXPLANATION

— 40 —  
— 50 —

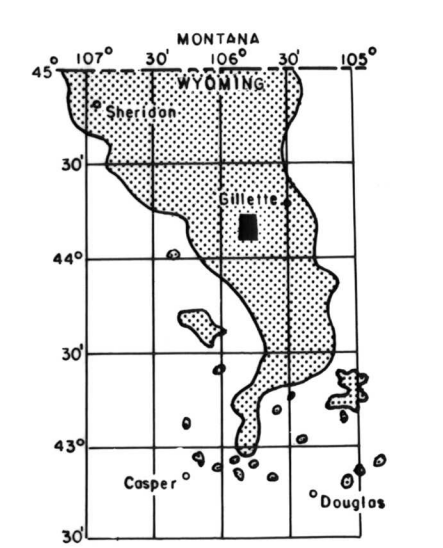
ISOPACHS OF COAL ZONE Showing thickness in feet, interval 10 feet. Dashed where inferred.

• 45

DRILL HOLE—Showing coal thickness in feet.

To convert feet to meters multiply feet by 0.3048.

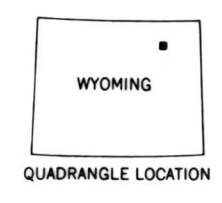

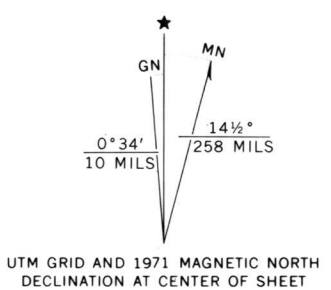
• 104  
Thickness not honored due to caddi behind surface pipe.



MAP SHOWING LOCATION OF THE SCOTT DAM QUADRANGLE AND THE POWDER RIVER BASIN KNOWN RECOVERABLE COAL RESOURCE AREA (STIPPLED), WYOMING

This report has not been edited for conformity with U.S. Geological Survey editorial standards or stratigraphic nomenclature.

Base from U.S. Geological Survey, 1971  
Scale 1:24,000  
Compiled in 1979



**COAL RESOURCE OCCURRENCE MAP OF THE SCOTT DAM QUADRANGLE, CAMPBELL COUNTY, WYOMING**  
BY  
**IntraSearch**  
1979