



EXPLANATION

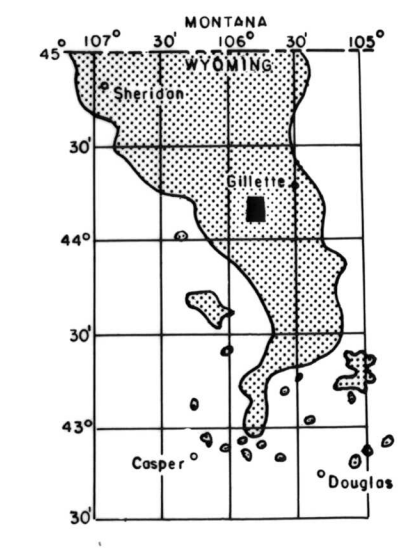
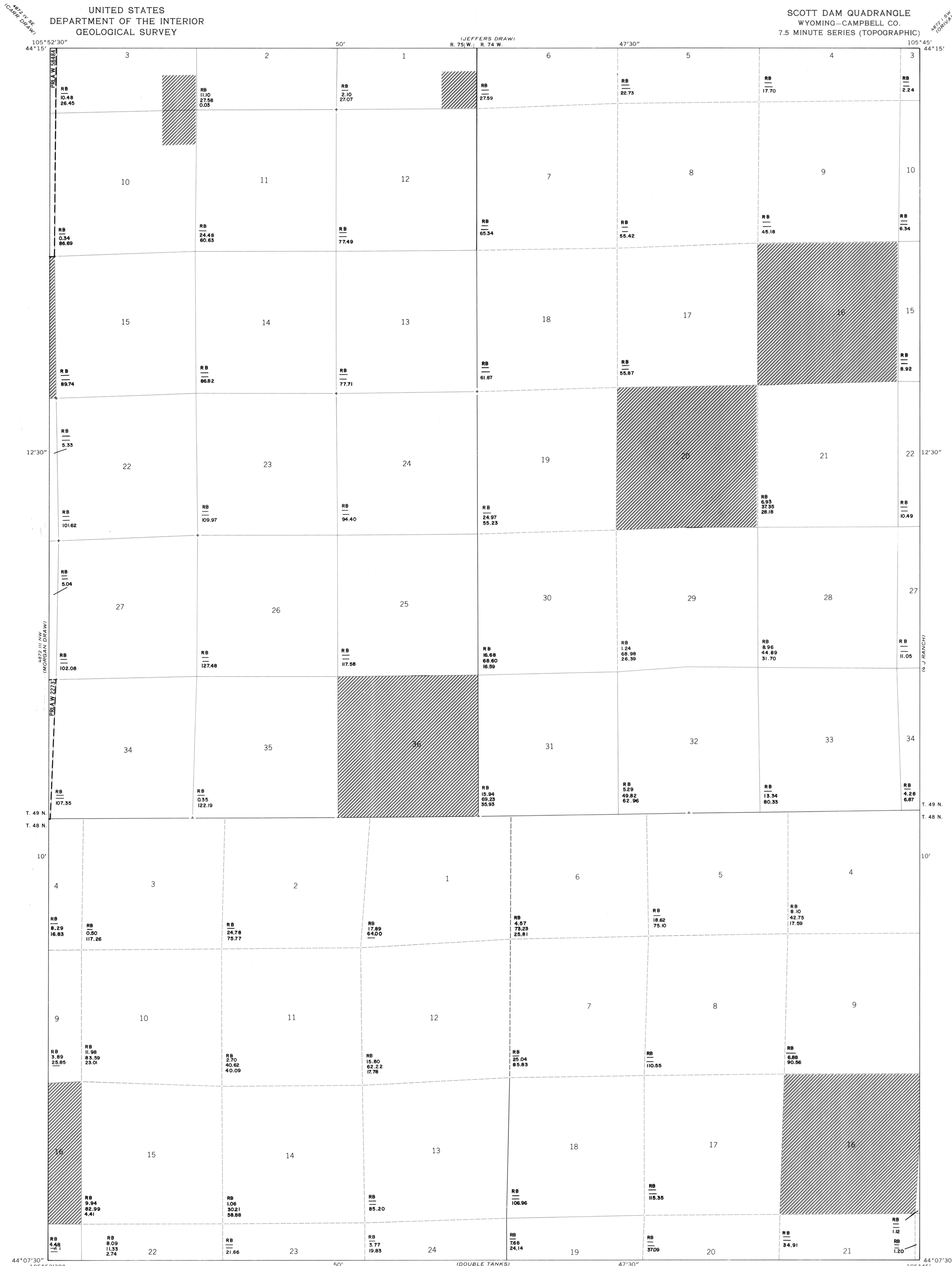
 NON-FEDERAL COAL LAND—Coal tonnages not evaluated.

 PREFERENCE RIGHT LEASE APPLICATION—PRLA

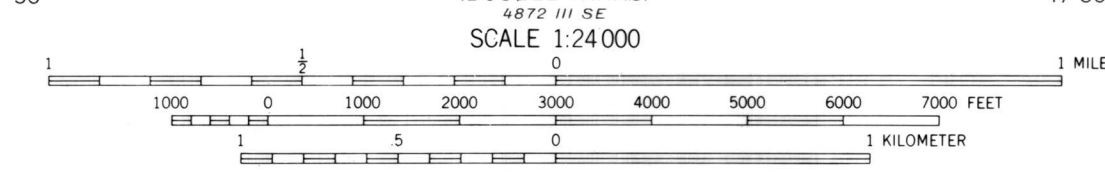
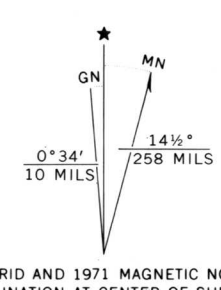
RB
— (Measured)
— (Indicated)
6.34 (Inferred)

IDENTIFIED RESOURCES OF COAL BED—In millions of short tons. Dash indicates no resources in that category.

To convert short tons to metric tons multiply short tons by 0.9072.



This report has not been edited for conformity with U.S. Geological Survey editorial standards or stratigraphic nomenclature.



COAL RESOURCE OCCURRENCE MAP OF THE SCOTT DAM
QUADRANGLE, CAMPBELL COUNTY, WYOMING

BY
IntraSearch
1979

PLATE 28
IDENTIFIED RESOURCES OF
WALL—PAWNEE COAL ZONE